

NOTICE!!

These documents have been scanned!

Do not place un-scanned documents beneath this notice!

Do not remove this notice from this file!

GPO Jacket No. 560-102
Print Order 61540
Rise Business Services, LLC
Job=AZ15 7/15/2019



Box Number= AZ15157



Claim Begin-End: AMC349384-AMC349389

1 Initial Receipt



AZ15157-8

AMC344407-AMC354306

UNITED STATES
DEPARTMENT OF THE INTERIOR
BUREAU OF LAND MANAGEMENT

RECEIPT AND ACCOUNTING ADVICE

NO. 2388587 04

RB/AZ 01/07/98

Subject: LOCATION & SERVICE FEE 1998
Applicant: CLAIM MAINTENANCE FEE 1998 - 1

2	2	11	150.00
2	2	12	60.00
2	2	13	600.00

LESLIE FISH
BOX 9284
PHOENIX, AZ 85068 - 9284

Remitter: CK 1060

Assignor:

ENTERED IN COMPUTER

FEB 05 1998

LEASE MANAGEMENT DATA										<input type="checkbox"/> NEW	<input type="checkbox"/> UPDATE	<input type="checkbox"/> PAYMENT
ORIGINAL SERIAL NO.	ASG.	TYPE	ST.	CTY.	FUND SYMBOL				ACRES/UNITS	RATE		
AMC 349384 ET, AL												
AMOUNT	ANV. DATE	EXP. DATE	BILL CYC.	S/C	DISTRICT	NEXT BILL	MISC. DATA	U of M	ACTUAL UNITS			
ASSIGNMENT SERIAL NO.	ASG.	TYPE	ST.	CTY.	FUND SYMBOL				ACRES/UNITS	RATE		
AMOUNT	ANV. DATE	EXP. DATE	BILL CYC.	S/C	DISTRICT	NEXT BILL	MISC. DATA	U of M	ACTUAL UNITS			

APPLY REMITTANCE			
ACTION	FUND SYMBOL	CTY.	AMOUNT
FILING FEE			
RENTAL			
UNEARNED			
REFUND			
TOTAL			
AMOUNT DUE			

Remarks:

BY: DATE:

<input type="checkbox"/> Lease in Escrow?	Of Interest?
<input type="checkbox"/> KGS?	Operating Rights?
<input type="checkbox"/> Auto Escalates?	Operator
<input type="checkbox"/> Auto Renew?	Bond Filed?

FOR MMS USE ONLY		
BILLEE		FOREST REFUGE
NUMBER		
OCS SECTION		
CODE		

NOTICE!!

These documents have been scanned!

Do not place un-scanned documents beneath this notice!

Do not remove this notice from this file!

GPO Jacket No. 560-102
Print Order 61540
Rise Business Services, LLC
Job=AZ15 7/15/2019



Box Number= AZ15157



Claim Begin-End: AMC349384-AMC349389

2 Correspondence



AZ15157-8

AMC344407-AMC354306



United States Department of the Interior
Office of Hearings and Appeals

Interior Board of Land Appeals

801 N. Quincy St., Suite 300

Arlington, VA 22203

703-235-3750

703-235-8349 (fax)

LESLIE FISH

IBLA 2019-93

Decided June 5, 2019

Appeal from a decision of the Arizona State Office, Bureau of Land Management, declaring lode mining claims forfeited because the mining claimant did not submit a maintenance fee waiver request on a current maintenance fee waiver certification form. AMC-349384 through AMC-349389.

Reversed.

APPEARANCES: Leslie Fish, Buckeye, Arizona, *pro se*.

OPINION BY ACTING CHIEF ADMINISTRATIVE JUDGE IDZIOREK

Leslie Fish appealed a February 13, 2019, decision of the Arizona State Office, Bureau of Land Management (BLM), declaring six lode mining claims forfeited. BLM declared the claims forfeited because Ms. Fish did not timely submit, in response to an October 2018 Notice, a new maintenance fee waiver request on a current maintenance fee waiver certification form for the 2019 assessment year.

SUMMARY

Persons who qualify as small miners may seek a waiver of the annual maintenance fee requirement for their mining claims if they submit a waiver certification for their claims by September 1 of each assessment year. If BLM determines that a waiver certification is defective, BLM sends the claimant written notification of the defect and allows 60 days after receipt of the notification for the claimant to either cure the defect or pay the maintenance fee. Failure to timely cure the defect in the waiver certification or pay the claim maintenance fee renders the mining claim forfeited and void by operation of law. In this case, Ms. Fish timely filed a waiver certification, but she used an expired form. BLM notified Ms. Fish of the error and instructed her to refile the waiver certification using the current form or pay the claim maintenance fees within 60 days. When Ms. Fish did not comply with BLM's notification, BLM declared the

claims forfeited. We hold that using an expired form is not a defect in a waiver certification, and we reverse BLM's decision.

BACKGROUND

Ms. Fish's Waiver Certification for the 2019 Assessment Year

On August 29, 2018, BLM received Ms. Fish's Maintenance Fee Waiver Certification form for the Fan Haven 1A, Fan Haven 1B, Fan Haven 1C, Fan Haven 2, Fan Haven 3, and Fan Haven 4 lode mining claims, AMC-349384 through AMC-349389, for the 2019 assessment year. On the certification form, Ms. Fish listed all six claims by name and BLM serial number and attested to the fact that she owned less than 10 mining claims, mill sites, and tunnel sites as of September 1, 2018. The form Ms. Fish used for the certification was "Form 3830-2 (September 2010)," a form approved by the Office of Management and Budget (OMB) for information collection, with an expiration date of August 31, 2013.¹ On the form that Ms. Fish submitted, in the pre-printed box in the upper right corner with the expiration date, the form appears altered, with the "3" in 2013 changed to an "8" by a hand-drawn edit, suggesting that the form had an expiration date of 2018 rather than 2013.

BLM's October 2018 Notice

On October 10, 2018, BLM notified Ms. Fish that her waiver certification was defective because she did not use the correct form: "The waiver was filed on a form that has expired. . . . Forms that were dated September 2010 had an expiration date of . . . August 31, 2013, not August 31, 2018."² BLM's Notice provided that Ms. Fish could either correct the defect in her waiver certification by filing a new waiver certification on the enclosed, current form or pay the maintenance fees within 60 days of her receipt of the Notice.³ BLM concluded: "If we do not receive the requested correction[] or the maintenance fees within the 60-day time frame, the claim(s) will be declared forfeited and closed."⁴

¹ Form 3830-2 (September 2010) at 1 ("FORM APPROVED; OMB NO. 1004-0114; Expires: August 31, 2013").

² Notice: Maintenance Fee Waiver Held for Rejection at 1 (Oct. 10, 2018).

³ *Id.*

⁴ *Id.* at 1-2.

BLM sent the Notice to Ms. Fish's record address by certified mail, return receipt requested, on October 12, 2018, but the U.S. Postal Service (USPS) was unable to deliver it and returned it to BLM.⁵

BLM's February 2019 Decision

In its February 2019 decision, BLM declared the claims forfeited because Ms. Fish had failed to respond to the October 2018 Notice within 60 days by either paying the claim maintenance fees or filing an "acceptable" waiver certification for the claims for the 2019 assessment year.⁶ BLM sent the decision to the same address as the October 2018 Notice, and Ms. Fish personally received it on February 21, 2019.⁷

Ms. Fish's Appeal to the Board

Ms. Fish timely appealed BLM's February 2019 decision. She contends that, having "intended to hold the claims for as long as possible," she has timely filed waiver certifications and affidavits of annual assessment work for her six claims every year for the 25 years she has held the claims.⁸ She states that, in 2018, she timely mailed the waiver certification for the claims for the 2019 assessment year to BLM, "not realizing that the form was obsolete after 2013," and she noted that BLM had, in the past, "sent me outdated forms, as they did last year [2018], but I didn't catch it."⁹ Ms. Fish further states that she never received BLM's October 2018 Notice.¹⁰

Ms. Fish concludes that she was not at fault, either in failing to submit the waiver certification for the 2019 assessment year using the correct form or in failing to respond timely to BLM's October 2018 Notice of the defect in the waiver certification: "[M]y original mis-filing of my Small Miners Waiver was due to BLM office problems, and my failure to deal with it before the deadline was due to a Post Office problem[.]"¹¹

⁵ Photocopy of envelope (marked "RETURN TO SENDER," "UNCLAIMED," "UNABLE TO FORWARD").

⁶ Decision: Mining Claims Declared Forfeited at 1 (Feb. 13, 2019) (Decision).

⁷ USPS Notice with scanned image of recipient information (Feb. 25, 2019).

⁸ Notice of Appeal at unpaginated (unp.) 2; *see id.* at unp. 1 ("Every year I have filed my Small Miners Waiver and Affidavit of Annual Work forms on time so as to keep the claims.").

⁹ *Id.* at unp. 2.

¹⁰ *Id.* ("[T]hat letter never arrived. I never got it." (emphasis omitted)).

¹¹ *Id.* at unp. 2-3.

ANALYSIS

*Mining Claimants Who Seek a Waiver of the Annual Maintenance Fee
Must Timely File a Waiver Certification*

Under applicable law, a person who holds an unpatented mining claim must pay a yearly maintenance fee on or before September 1 of each assessment year.¹² BLM may waive that fee for “small miners” who hold no more than a total of 10 mining claims, mill sites, or tunnel sites, and who timely file a waiver certification by September 1.¹³ Claimants who do not pay a maintenance fee or file a small miner waiver certification by the deadline automatically forfeit their mining claims as a matter of law.¹⁴

BLM’s regulations specify that a small miner waiver request must include the names and addresses of the claimants, the original signatures of the claimants, the names and BLM serial numbers of the mining claims for which they request a waiver, the date the maintenance fee was due from which they seek a waiver, and a “declaration” that the claimants hold 10 or fewer mining claims, mill sites, and tunnel sites and performed the required annual assessment work.¹⁵ If BLM determines that a timely-filed waiver certification is “defective for any reason,” BLM must send the claimant written notification of the defect and allow 60 days after receipt of the notification for the claimant to either cure the defect or pay the maintenance fee.¹⁶ Failure to timely cure

¹² 30 U.S.C. § 28f(a) (2012); 43 C.F.R. §§ 3830.21(d), 3834.11(a)(2); *see also id.* § 3830.5 (defining “assessment year” as the 12-month period beginning at noon of September 1 each year).

¹³ 30 U.S.C. § 28f(d) (2012); 43 C.F.R. §§ 3835.1, 3835.10, 3835.11(a).

¹⁴ 30 U.S.C. § 28i (2012) (failure to pay maintenance fee “shall conclusively constitute a forfeiture of the unpatented mining claim, mill or tunnel site by the claimant and the claim shall be deemed null and void by operation of law”); 43 C.F.R. §§ 3830.91(a)(4) (forfeiture for failure to submit a waiver certification and pay the annual maintenance fee on or before the due date), 3835.92(a) (forfeiture for failure to submit a waiver certification and pay the annual maintenance fee by September 1).

¹⁵ 43 C.F.R. §§ 3835.10(b), 3835.11(a).

¹⁶ 30 U.S.C. § 28f(d)(3) (2012); *see* 43 C.F.R. §§ 3830.93(b) (curable defects), 3830.94(a) and (c) (notification of defects and how to cure), and 3835.93(a) and (c) (same); *e.g.*, *Bradford Koles*, 186 IBLA 149, 151 (2015); *Melvin Peterson*, 180 IBLA 152, 156 (2010).

the defect in the waiver certification or pay the claim maintenance fee renders the mining claim forfeited and void by operation of law.¹⁷

BLM Instructs Small Miners to Use a Small Miner Waiver Certification Form

In addition to the regulatory requirements governing the contents of a waiver request, one of BLM's regulations, 43 C.F.R. § 3835.10, titled "How do I request a waiver," requires claimants to "submit BLM's waiver certification form." This regulation applies to all kinds of waiver requests, including small miner waivers, Soldiers' and Sailors' Civil Relief Act waivers, reclamation waivers, and denial-of-access waivers.¹⁸ Although this regulation refers to a waiver certification form, neither this regulation nor any other regulation governing waiver requests identifies the form that must be used, the version of the form that must be used, or where to find that form.¹⁹

BLM clarifies its expectations about the use of waiver certification forms on its website and in guidance documents. According to BLM's website and its guidance for maintenance fee waivers, BLM expects claimants to use Form 3830-2 for small miner

¹⁷ See 43 C.F.R. §§ 3830.93(b) ("If you fail to cure the defect within the time BLM allows, you will forfeit your mining claims or sites"), 3830.94(d) ("If BLM does not receive the requested information in the time allowed, . . . you will receive a final decision from BLM that you forfeited the affected mining claims or sites"), 3835.92(c) ("If you fail to cure any defects in your timely waiver request or pay the maintenance fee within the allowed time after BLM notifies you of the defects, you forfeit the affected mining claims or sites"), and 3835.93(c) ("You must cure the defective waiver or pay the annual maintenance fees within 60 days of receiving BLM notification of the defects, or forfeit the claim or site"); *Bradford Koles*, 186 IBLA at 151; *Melvin Peterson*, 180 IBLA at 156; *Donald Super*, 179 IBLA 34, 36 (2010).

¹⁸ 43 C.F.R. § 3835.10; see *id.* § 3835.11(a)-(d) (types of waivers).

¹⁹ See, e.g., 43 C.F.R. §§ 3835.11(a), .14-.17 (regulations governing small miner waivers).

waiver requests.²⁰ For other types of waiver requests, BLM explains that “the claimant may submit the request in writing; the BLM does not require a specific form.”²¹

BLM’s Regulations and Guidance Do Not Require a Current Waiver Certification Form, and Ms. Fish’s Timely-Filed Waiver Certification Was Not Defective

On appeal, Ms. Fish’s burden is to show that BLM erred in declaring her claims forfeited.²² The central issue in this appeal is whether Ms. Fish’s timely-filed waiver certification was defective because it was submitted on an expired form. We conclude it was not.

By notifying Ms. Fish that her waiver certification request was defective because she used an expired waiver certification form, BLM implies that there is a regulatory requirement that small miner claimants use a current waiver request form. In fact, there is no such requirement in BLM’s regulations. Instead, as discussed above, the regulations specify the required content of waiver requests but not the form to be used. BLM’s guidance also does not unambiguously direct claimants to use the most current version of the form. For example, the website for BLM’s Arizona State Office states that “it is

²⁰ See BLM Handbook H-3830-1, Administration of Mining Claims, Mill Sites, and Tunnel Sites (Rel. 3-354 (10/15/2015)) (BLM Handbook H-3830-1), available at https://www.blm.gov/sites/blm.gov/files/uploads/mediacenter_blmpolicymanual3830.pdf (last visited June 4, 2019), at III-20 (“Claimants must complete and submit BLM Form 3830-2”), III-21 (“To file for a small miner fee waiver, the claimant must use BLM Form 3830-2”), III-22 (“The claimant must use BLM Form 3830-2 (Maintenance Fee Payment Waiver Certification) when requesting the small miner fee waiver from payment of the annual maintenance fees.”) (emphasis omitted); BLM webpage entitled, “Annual Maintenance and Assessment,” available at <https://www.blm.gov/programs/energy-and-minerals/mining-and-minerals/locatable-materials/annual-maintenance> (last visited June 4, 2019) (“Form 3830-2 must be used when filing a small miner’s waiver request”); BLM Arizona State Office webpage entitled “Arizona Mining and Minerals,” Annual Mining Claim Maintenance Fee Requirements, available at <https://www.blm.gov/programs/energy-and-minerals/mining-and-minerals/about/arizona> (last visited June 4, 2019) (for the 2019 assessment year, “File a 2018 Maintenance Fee Payment Waiver Certification, BLM Form 3830-2, (commonly referred to as the Small Miner’s Waiver)”) (emphasis omitted).

²¹ BLM Handbook H-3830-1 at III-22.

²² *Craig M. Anderson*, 194 IBLA 112, 115 (2019) (citing *American Colloid Co.*, 128 IBLA 257, 262 (1994), *aff’d*, No. 94-cv-00184-WFD (D. Wyo. Dec. 27, 1996), *aff’d*, 145 F.3d 1152 (10th Cir. 1998); *Wells J. Horvereid*, 88 IBLA 345, 348 (1985)).

strongly recommended that current forms be used.”²³ Also, the office’s “Small Miner Waiver Information,” also available on its website, similarly encourages but does not unambiguously mandate the use of a current form: “Please use the most current waiver form for future filings.”²⁴ Consistent with its not deeming the use of a current form to be mandatory, the Arizona State Office has accepted Ms. Fish’s waiver certification on expired forms in prior years.²⁵ Nothing in the administrative record explains why BLM considered the submission of an expired Form 3830-2 to be defective in this instance when it previously accepted expired forms that otherwise satisfied regulatory requirements.

The expiration date on Form 3830-2 is not part of BLM’s regulatory requirements but a result of the application of the Paperwork Reduction Act (PRA).²⁶ Under the PRA, OMB must review and approve most agency requests for information from the public, including the information required by BLM’s waiver regulations.²⁷ These approvals are effective for a maximum of 3 years.²⁸ OMB has approved both the waiver regulations and Form 3830-2, reflecting that BLM has properly complied with the Act.²⁹ As shown on current Form 3830-2, OMB’s most recent approval is effective until January 31, 2020. But nothing in the PRA requires a claimant to use the most current Form 3830-2 to provide information to BLM. Under the PRA, the fact that Ms. Fish used a waiver

²³ See BLM Arizona State Office webpage entitled “Arizona Mining and Minerals,” Annual Mining Claim Maintenance Fee Requirements (explaining that the use of some forms is optional, but the use of BLM’s “Waiver Form” is mandatory).

²⁴ BLM Arizona State Office, “Small Miner Waiver Information” (undated), available at <https://www.blm.gov/sites/blm.gov/files/uploads/small-miner-waiver-info.pdf> (last visited June 4, 2019).

²⁵ See BLM Case File (showing expired Form 3830-2 filed for 2012 and 2015 assessment years).

²⁶ 44 U.S.C. §§ 3501-3521 (2012).

²⁷ See 5 C.F.R. § 1320.5(a)(2)-(3) (prohibiting an agency from collecting information unless OMB approved the collection and provided a control number); *see also id.* § 1320.3(c)(1) (defining “collection of information” to include forms and regulations).

²⁸ 44 U.S.C. § 3507(g); 5 C.F.R. §§ 1320.10(b) (forms), 1320.12(e)(1) (current rules).

²⁹ See Locating, Recording, and Maintaining Mining Claims or Sites (Final rule), 68 Fed. Reg. 61,046, 61,063 (Oct. 24, 2003) (PRA compliance); Form 3830-2 (OMB control number 1004-0114, expiration date Jan. 31, 2020). The electronic version is found at https://www.blm.gov/sites/blm.gov/files/3830-002_0.pdf (last visited June 4, 2019).

certification form whose OMB approval had expired means only that she could not have been *required* to provide the information on that form.³⁰

Based on the lack of a specific requirement in BLM's regulations to use a current Form 3830-2, we find that BLM cannot deem a mining claimant's small miner waiver submission defective solely because it was submitted on an expired Form 3830-2. Under the regulations, filing an expired Form 3830-2 that otherwise complies with all statutory and regulatory requirements is not a defect in the waiver certification.

Here, Ms. Fish provided the information elicited by the expired form, and that information met the statutory and regulatory requirements for a waiver certification. Moreover, the information Ms. Fish provided on the expired form is identical to the information she would have provided on the current form: claim or site name, BLM serial number, assessment year for which the waiver is sought, her name and address, her signature, and her declaration that she holds 10 or fewer mining claims, mill sites, and tunnel sites and performed the required annual assessment work. The only differences between the outdated and current forms are not substantive.³¹


Because Ms. Fish submitted all the information and statements necessary to satisfy the statutory and regulatory requirements for a waiver certification, there was no defect. Consequently, BLM erred by declaring Ms. Fish's claims forfeited when she did not correct the purported "defect" in her waiver certification.

³⁰ See 44 U.S.C. §§ 3506(c)(1)(B)(iii)(V), 3512; 5 C.F.R. § 1320.5(b)(2)(i) (providing that a person is not required to provide information to the government unless it has a currently valid OMB control number); *see also* Form 3830-2 at 3 (PRA notice).

³¹ *E.g., compare* Form 3830-2 (September 2010) at 1 ("an affidavit of assessment work must be recorded by the December 30th following the filing of this waiver"), *with* Form 3830-2 (January 2017) ("the undersigned must file an affidavit of assessment work with the [BLM] by the December 30th following the filing of this waiver").


CONCLUSION

Ms. Fish has established that BLM erred in declaring the Fan Haven 1A, Fan Haven 1B, Fan Haven 1C, Fan Haven 2, Fan Haven 3, and Fan Haven 4 lode mining claims forfeited for failure to correct a defect in her waiver certification. Accordingly, pursuant to the authority delegated to the Board of Land Appeals by the Secretary of the Interior,³² the Board reverses BLM's February 2019 decision declaring Ms. Fish's claims forfeited.



Silvia Riechel Idziorek
Acting Chief Administrative Judge

I concur:



K. Jack Haugrud
Administrative Judge

³² 43 C.F.R. § 4.1.



United States Department of the Interior

BUREAU OF LAND MANAGEMENT

Arizona State Office

One North Central Avenue, Suite 800

Phoenix, Arizona 85004-4427

www.blm.gov/az/

APR 12 2019



In Reply Refer To:
1781/3830 (9200) AD
AMC349384

The Honorable Raúl M. Grijalva
House of Representatives
Attn: Ms. Martha Garcia
101 W Irvington Rd. Bldg. 4
Tucson, Arizona 85714

Dear Congressman Grijalva:

Thank you for your letter dated April 3, 2019, regarding a request from your constituent, Ms. Leslie Fish, for assistance with her mining claims.

Ms. Fish was the holder of six unpatented mining claims in Arizona. A mining claimant is required each year, on or before September 1, to pay an annual maintenance fee or, if they qualify, to file a Small Miner Waiver. Ms. Fish timely filed a Small Miner Waiver on her six mining claims for the 2019 assessment year. However, there was a problem with the waiver, and as required by regulation, a certified letter was sent to Ms. Fish at her last mailing address of record with the Bureau of Land Management (BLM), requesting that she correct the error within 60 days, or the mining claims would be forfeited. This certified letter was unclaimed by Ms. Fish and was returned to this office. According to the regulations at 43 CFR 1810.2, if a person is sent mail at their last address of record, they are deemed to have received the communication, regardless of whether it was in fact received by them. Because a corrected waiver document was not received within the required 60-day timeframe, a certified decision letter was sent to Ms. Fish informing her that her mining claims were forfeited. Delivery confirmation was received by the BLM indicating that this decision letter was received by Ms. Fish at the same address of record as the original certified letter.

This decision is appealable, and Ms. Fish did file an appeal with the Interior Board of Land Appeals (IBLA). Once an appeal is filed the matter is out of the BLM's jurisdiction, and the issue will be decided by IBLA. The IBLA will notify Ms. Fish of its decision.


If you require additional information or assistance, please contact Rick Selbach at 602-417-9301.
If Ms. Fish has questions, she may contact our office directly.

Sincerely,

A handwritten signature in blue ink, appearing to read 'Raymond Suazo', with a stylized flourish at the end.

Raymond Suazo
State Director

cc: The Honorable Raúl M. Grijalva
House of Representatives
1511 Longworth HOB
Washington, DC 20515



Office of Congressman Raúl M. Grijalva
Somerton District Office
146 N State Avenue
P.O. Box 4105
Somerton, AZ 85350

(928) 343-7933 Phone (928) 343-7949 Fax

****PLEASE MAKE SURE TO USE THE P.O. BOX WHEN MAILING CORRESPONDENCE****

Fax

To: Raymond Suazo
BLM State Director

From: X Raúl Grijalva, Congressman
Martha Garcia, Congressional District Aide

Fax: 623-580-5580

Pages: 3 pages, including cover sheet

Phone:

Date: 04/03/19

Re: FISH, Leslie

CC:

Urgent For Review Please Comment Please Reply Please Recycle

•Contents:

Martha Garcia

District Aide, AZ03

Martha.Garcia@mail.house.gov

APR 12 2019

In Reply Refer To:
1781/3830 (9200) AD
AMC349384

The Honorable Raúl M. Grijalva
House of Representatives
Attn: Ms. Martha Garcia
101 W Irvington Rd. Bldg. 4
Tucson, Arizona 85714

Dear Congressman Grijalva:

Thank you for your letter dated April 3, 2019, regarding a request from your constituent, Ms. Leslie Fish, for assistance with her mining claims.

Ms. Fish was the holder of six unpatented mining claims in Arizona. A mining claimant is required each year, on or before September 1, to pay an annual maintenance fee or, if they qualify, to file a Small Miner Waiver. Ms. Fish timely filed a Small Miner Waiver on her six mining claims for the 2019 assessment year. However, there was a problem with the waiver, and as required by regulation, a certified letter was sent to Ms. Fish at her last mailing address of record with the Bureau of Land Management (BLM), requesting that she correct the error within 60 days, or the mining claims would be forfeited. This certified letter was unclaimed by Ms. Fish and was returned to this office. According to the regulations at 43 CFR 1810.2, if a person is sent mail at their last address of record, they are deemed to have received the communication, regardless of whether it was in fact received by them. Because a corrected waiver document was not received within the required 60-day timeframe, a certified decision letter was sent to Ms. Fish informing her that her mining claims were forfeited. Delivery confirmation was received by the BLM indicating that this decision letter was received by Ms. Fish at the same address of record as the original certified letter.

This decision is appealable, and Ms. Fish did file an appeal with the Interior Board of Land Appeals (IBLA). Once an appeal is filed the matter is out of the BLM's jurisdiction, and the issue will be decided by IBLA. The IBLA will notify Ms. Fish of its decision.

San 4/12
4/12/19
4/12/19

If you require additional information or assistance, please contact Rick Selbach at 602-417-9301.
If Ms. Fish has questions, she may contact our office directly.

Sincerely,

/s/ Raymond Suazo

Raymond Suazo
State Director

cc: The Honorable Raúl M. Grijalva
House of Representatives
1511 Longworth HOB
Washington, DC 20515

9200:ADePESTEL:x9334:dms:4/9/2019:Congressional_Grijalva_Leslie Fish

*Advised
4/9/19
R. Grijalva 4/10/19*

In Reply Refer To:
1781/3830 (9200) AD
AMC349384

The Honorable Raúl M. Grijalva
House of Representatives
Attn: Ms. Martha Garcia
101 W Irvington Rd. Bldg. 4
Tucson, Arizona 85714

Dear Congressman Grijalva:

Thank you for your letter dated April 3, 2019, regarding a request from your constituent, Ms. Leslie Fish, for assistance with her mining claims.

Ms. Fish was the holder of six unpatented mining claims in Arizona. A mining claimant is required each year, on or before September 1, to pay an annual maintenance fee or, if they qualify, to file a Small Miner Waiver. Ms. Fish timely filed a Small Miner Waiver on her six mining claims for the 2019 assessment year. However, there was a problem with the waiver, and as required by regulation, a certified letter was sent to Ms. Fish at her last mailing address of record with the Bureau of Land Management (BLM), requesting that she correct the error within 60-days, or the mining claims would be forfeited. This certified letter was unclaimed by Ms. Fish and was returned to this office. According to the regulations at 43 CFR 1810.2, if a person is sent mail at their last address of record, they are deemed to have received the communication, regardless of whether it was in fact received by them. Because a corrected waiver document was not received within the required 60-day timeframe, a certified decision letter was sent to Ms. Fish informing her that her mining claims were forfeited. Delivery confirmation was received by the BLM indicating that this decision letter was received by Ms. Fish at the same address of record as the original certified letter.

This decision is appealable and Ms. Fish did file an appeal with the Interior Board of Land Appeals (IBLA). Once an appeal is filed the matter is out of the jurisdiction of the BLM and the issue will be decided by IBLA. IBLA will notify Ms. Fish of their decision.

If additional information or assistance is required, please contact Amy DePestel, Supervisory Land Law Examiner, at 602-417-9334.

Sincerely,

Raymond Suazo
State Director

cc: The Honorable Raúl M. Grijalva
House of Representatives
1511 Longworth HOB
Washington, DC 20515

9200:ADePESTEL:x9334:dms:4/9/2019:Congressional_Grijalva_Leslie Fish

RAUL M. GRIJALVA
3RD DISTRICT, ARIZONA

COMMITTEE ON NATURAL RESOURCES
RANKING MEMBER

COMMITTEE ON EDUCATION AND
THE WORKFORCE

EARLY CHILDHOOD, ELEMENTARY,
AND SECONDARY EDUCATION

HIGHER EDUCATION AND WORKFORCE
TRAINING

CONGRESSIONAL PROGRESSIVE CAUCUS
Co-CHAIR

Congress of the United States
House of Representatives
Washington, DC 20515-0307

WEBSITE: marthagarcia.house.gov

1511 LONGWORTH HOB
WASHINGTON, DC 20515
PHONE (202) 225-2435 | FAX (202) 225-1541

101 W IRVINGTON RD. BLDG 4
TUCSON, AZ 85714
PHONE (520) 622-6788 | FAX (520) 622-0198

146 N. STATE AVE
P.O. Box 4105
SOMERTON, AZ 85350
PHONE (928) 343-7933 | FAX (928) 343-7949

1412 N. CENTRAL AVE., SUITE 15
AVONDALE, AZ 85323
PHONE (623) 536-3388 | FAX (623) 535-7479

FACEBOOK: [Facebook.com/RepRaulGrijalva](https://www.facebook.com/RepRaulGrijalva)
TWITTER: [Twitter.com/RepRaulGrijalva](https://twitter.com/RepRaulGrijalva)

April 3, 2019

Mr. Raymond Suazo
Bureau of Land Management State Director
21605 North 7th Avenue
Phoenix, AZ 85027-2929

Dear Mr. Suazo:

I hope this letter finds you well. I write to you at the request of Ms Leslie Fish, a resident of my district who requires your assistance. Please allow me to outline the matter below.

Ms. Fish is a rock-hound and a small-mining claims holder (AMC# 349384, AMC#349385, AMC#3349386, AMC# 349387, AMC#349388 and AMC#349389) in Gila County, Arizona. She explains that for the past 25 years she has filed the Small Miners Waiver and Affidavit of Annual Work forms on time in order to keep the claims.


According to Ms. Fish she has always done as instructed by BLM. Recently she was informed there were issues with outdated forms and the filing fees. BLM states notices were sent to her via mail and Ms. Fish claims she did not receive them. She has been notified that some of her claims remain open and others closed and in order to regain the claims was to file an appeal which she has done so.

I am respectfully requesting that your office and staff review the issue at hand and inform us of your findings.. To assist you, I am enclosing a copy of the executed privacy release consent form. I appreciate your assistance and look forward to hearing from you.

If you have any questions, please contact my aide Martha Garcia at (928) 343-7933 or via e-mail at Martha.Garcia@mail.house.gov.

Respectfully,

Raul M. Grijalva



Member of Congress
RMG/MG



CONGRESS OF THE UNITED STATES HOUSE OF REPRESENTATIVES

Washington, DC 20515



Consent for Release of Personal Records by Executive Agencies

The Privacy Act of 1974, P.L. 93-579, became fully effective on September 27, 1975. The purpose of the Privacy Act is to control the federal government's collection and dissemination of personal information about individual citizens. The Privacy Act authorizes the disclosure of records to congressional offices acting on behalf of constituents only when the individual has consented.

To assist with your inquiry, please return completed form via e-mail, fax, mail, or hand-deliver to:

Hon. Raúl M. Grijalva

Attn: Casework

101 W. Irvington Rd., Bldg. 4, Tucson, AZ 85714

(520) 622-6788 B - (520) 622-0198 F

caseworkers@mail.house.gov

Name: LESLIE S. FISH Date of Birth: 3/11/44

Address: 1300 S. WATSON ROAD, #114-288

City: BUCKEYE State: AZ Zip: 85326

Contact Phone Number: 602-393-0320

If applicable (*)

Social Security Number (*): _____

IRS: Tax Year AND Type of issue (Individual, Business, Tax Exempt, Other): _____

EIN, or ITIN (*): _____

Veterans Affairs Claim Number (*): _____

Branch of Service (*): _____ Dates of service: _____ - _____

E-mail Address: _____

Federal Agency Involved: _____

I certify, under penalty of perjury, that I authorize Congressman Raúl M. Grijalva and his staff to request any relevant information in order to assist in responding to my inquiry, in accordance with the provisions of the law. All information provided to Congressman Grijalva is complete, true, and correct.

Signature: - Leslie Fish Date: 3/28/19

APR 12 2019

San 4/12
4/12/19
4/12/19

In Reply Refer To:
1781/3830 (9200) AD
AMC349384

The Honorable Raúl M. Grijalva
House of Representatives
Attn: Ms. Martha Garcia
101 W Irvington Rd. Bldg. 4
Tucson, Arizona 85714

Dear Congressman Grijalva:

Thank you for your letter dated April 3, 2019, regarding a request from your constituent, Ms. Leslie Fish, for assistance with her mining claims.

Ms. Fish was the holder of six unpatented mining claims in Arizona. A mining claimant is required each year, on or before September 1, to pay an annual maintenance fee or, if they qualify, to file a Small Miner Waiver. Ms. Fish timely filed a Small Miner Waiver on her six mining claims for the 2019 assessment year. However, there was a problem with the waiver, and as required by regulation, a certified letter was sent to Ms. Fish at her last mailing address of record with the Bureau of Land Management (BLM), requesting that she correct the error within 60 days, or the mining claims would be forfeited. This certified letter was unclaimed by Ms. Fish and was returned to this office. According to the regulations at 43 CFR 1810.2, if a person is sent mail at their last address of record, they are deemed to have received the communication, regardless of whether it was in fact received by them. Because a corrected waiver document was not received within the required 60-day timeframe, a certified decision letter was sent to Ms. Fish informing her that her mining claims were forfeited. Delivery confirmation was received by the BLM indicating that this decision letter was received by Ms. Fish at the same address of record as the original certified letter.

This decision is appealable, and Ms. Fish did file an appeal with the Interior Board of Land Appeals (IBLA). Once an appeal is filed the matter is out of the BLM's jurisdiction, and the issue will be decided by IBLA. The IBLA will notify Ms. Fish of its decision.

If you require additional information or assistance, please contact Rick Selbach at 602-417-9301.
If Ms. Fish has questions, she may contact our office directly.

Sincerely,

/s/ Raymond Suazo

Raymond Suazo
State Director

cc: The Honorable Raúl M. Grijalva
House of Representatives
1511 Longworth HOB
Washington, DC 20515

9200:ADePESTEL:x9334:dms:4/9/2019:Congressional_Grijalva_Leslie Fish

*Advised
4/9/19
R. S. 4/10/19*

In Reply Refer To:
1781/3830 (9200) AD
AMC349384

The Honorable Raúl M. Grijalva
House of Representatives
Attn: Ms. Martha Garcia
101 W Irvington Rd. Bldg. 4
Tucson, Arizona 85714

Dear Congressman Grijalva:

Thank you for your letter dated April 3, 2019, regarding a request from your constituent, Ms. Leslie Fish, for assistance with her mining claims.

Ms. Fish was the holder of six unpatented mining claims in Arizona. A mining claimant is required each year, on or before September 1, to pay an annual maintenance fee or, if they qualify, to file a Small Miner Waiver. Ms. Fish timely filed a Small Miner Waiver on her six mining claims for the 2019 assessment year. However, there was a problem with the waiver, and as required by regulation, a certified letter was sent to Ms. Fish at her last mailing address of record with the Bureau of Land Management (BLM), requesting that she correct the error within 60-days, or the mining claims would be forfeited. This certified letter was unclaimed by Ms. Fish and was returned to this office. According to the regulations at 43 CFR 1810.2, if a person is sent mail at their last address of record, they are deemed to have received the communication, regardless of whether it was in fact received by them. Because a corrected waiver document was not received within the required 60-day timeframe, a certified decision letter was sent to Ms. Fish informing her that her mining claims were forfeited. Delivery confirmation was received by the BLM indicating that this decision letter was received by Ms. Fish at the same address of record as the original certified letter.

This decision is appealable and Ms. Fish did file an appeal with the Interior Board of Land Appeals (IBLA). Once an appeal is filed the matter is out of the jurisdiction of the BLM and the issue will be decided by IBLA. IBLA will notify Ms. Fish of their decision.

If additional information or assistance is required, please contact Amy DePestel, Supervisory Land Law Examiner, at 602-417-9334.

Sincerely,

Raymond Suazo
State Director

cc: The Honorable Raúl M. Grijalva
House of Representatives
1511 Longworth HOB
Washington, DC 20515

9200:ADePESTEL:x9334:dms:4/9/2019:Congressional_Grijalva_Leslie Fish



United States Department of the Interior
Office of Hearings and Appeals
Interior Board of Land Appeals
801 N. Quincy St., Suite 300
Arlington, VA 22203

703-235-3750

703-235-8349 (fax)

April 03, 2019

Appeal of

Leslie Fish

AMC349384-AMC349389
Mining Maintenance Fees

RECEIVED
BLM AZ STATE OFFICE
2019 APR -8 P 3:09
PHOENIX, ARIZONA

The Interior Board of Land Appeals has received this appeal and has docketed it under the number IBLA-2019-0093. Please refer to this docket number in any pleading, motion, or other document filed with the Board in relation to this appeal.

The Board does not have an electronic filing system and will only accept official filings in paper format, either by hand delivery or bona fide mail delivery service. The only exception is for extension-of-time requests, which may be officially filed by FAX to (703) 235-8349. Otherwise, submitting a filing electronically, by email or by fax, does not constitute official filing with the Board for any purpose. If you wish to provide an *unofficial* copy of a filing, you may submit it by email to ibla@oha.doi.gov. We encourage you to email us a copy of official filings. All filings must comply with the formatting requirements at 43 C.F.R. § 4.401(d).

Please provide the Board with your email address. You may do so by emailing the Board at ibla@oha.doi.gov. Please include your name, the name of your appeal, and the docket number. If we have your email address, then we will only email to you the Orders and/or Decisions the Board issues in your appeal; we will not send you those documents by U.S. mail.

The Board's website provides a copy of our procedural regulations, a comprehensive list of frequently-asked questions and their answers, and other resources. Please visit <https://www.doi.gov/oha/organization/ibla>.

Thank you.

BUREAU OF LAND MANAGEMENT
Arizona State Office

FEDERAL EXPRESS SERVICE REQUEST

All Federal Express Service Requests MUST be in the Mail Room no later than 2:30 P.M.

From: REANN MYERS	Phone: 6024179413	Date: 03/27/2019
-----------------------------	-----------------------------	----------------------------

Send To: (Do <u>not</u> send to a P.O. Box) Select from dropdown menu or enter address below US DEPARTMENT OF THE INTERIOR OFFICE OF HEARINGS AND APPEALS INTERIOR BOARD OF LAND APPEALS 801 N. QUINCY STREET, MS 300-QC ARLINGTON, VIRGINIA 22203 Attention: Dockets Clerk	Phone: (703) 235-3750
---	---------------------------------

Delivery Options:		Cash Value (if over \$100) \$
Overnight	<input type="checkbox"/> First Overnight - Delivery by 8:00 or 8:30 am	
	<input checked="" type="checkbox"/> Priority Overnight - Delivery by 10:30 am	
	<input type="checkbox"/> Standard Overnight - Delivery by 3:00 pm	
	<input type="checkbox"/> Saturday Delivery	
2 <u>Business</u> Days	<input type="checkbox"/> Delivery by 4:30 pm in 2 <u>WORK</u> days.	
Contents/Comments/Other Specifications: Appeal Files- LESLIE FISH		RECEIVED BLM AZ STATE OFFICE 2019 MAR 27 P 12:30 PHOENIX, ARIZONA

Tracking Number:

2105 \$5.80

7748 1494 3669

• BLM Appeal Letter

Bureau of Land Management
Arizona State Office
One North Central Avenue, Suite 800
Phoenix, AZ 85004-4427

Land Law Examiner
Arizona State Office
Ms. ReAnn Myers
One North Central Avenue, Suite 800
Phoenix, AZ 85004-4427
Fax: 602-417-9413

RECEIVED
BLM ARIZONA STATE OFFICE
2019 MAR 21 P 3:07
PHOENIX, ARIZONA

Department of the Interior
Office of the Field Solicitor
Sandra Day O'Connor US Courthouse, Suite 404
401 W. Washington Street, Space 44
Phoenix, AZ 85003-2151

Representative Grijalva:
Fax: 202-225-1541

Dear BLM Appeal Board:

Notice of Appeal

I'm Leslie Fish, a rock-hound and a small-mining claims holder. I have held claims AMC# 349384, AMC#349385, AMC#3349386, AMC# 349387, AMC#349388 and AMC#349389 in Gila County, Arizona, for 25 years now. Every year I have filed my Small Miners Waiver and Affidavit of Annual Work forms on time so as to keep the claims. I can produce Xerox copies of the receipt forms to confirm this.

I live in Maricopa County, in the far west end of the Phoenix valley, but I and my rock-hound friends go up to the claims several times per year to collect pretty rocks, take care of the land, picnic and get away from the city. I've recently found a lapidary who's willing to cut, slab and cabochon and polish the stones into jewelry form.

I originally got those particular claims because they're so geologically interesting; we've found sedimentary, igneous and metamorphic semi-precious gemstones within very close proximity to each other: iridescent oil-shale, milky quartz, purple opalite, black basalt, deep red jasper and all sorts of aggies. We've found all these stones lying on the surface in small pieces. The land is very steep and mountainous, and we're pretty convinced that

the rock deposits lie in strata up near the peaks, and that they weather and fall down the slopes naturally. We've never done any digging up there, nor ever had to.

I certainly intended to hold the claims for as long as possible. I've filed my forms and paid my fees at the BLM office in Phoenix for years, as I can prove. Every few years I'd run out of forms, and would ask the BLM office in Phoenix to please send me some more, since I live way out in the west end of the valley and driving into central Phoenix and back is a day-long trip.

More than once the Phoenix BLM office and the county BLM office in Gila county have been very slow at sending me my receipt forms. I assumed this was just a problem with the mail service out here in Buckeye. More than once the Phoenix BLM office has sent me outdated forms, as they did last year, but I didn't catch it.

This was never a problem before, but this year for some reason it was. I filled out my Small Miners Waiver form and sent it in on time (August 31, 2018), not realizing that the form was obsolete after 2013 (the lettering on the form is small, and I might have mistaken 2013 for 2018). The people at the BLM say that they sent me another form saying that my Small Miners Waiver form was wrong, and I had 60 days to correct it – *but that letter never arrived. I never got it.*

Apparently they also sent me a notice (maybe in the same envelope?) that the annual fees normally sent with the Affidavit of Annual Work form had been raised from \$10 per claim (I have six claims) to \$15 per claim. *I never got that notice either.*

So I sent in my usual Affidavit of Annual Work form, with the usual \$60 check for fees, before December 31st. I still hadn't gotten the receipt from the earlier form, but I was used to that and didn't think anything about it.

Finally I got a notice from the BLM office in Phoenix – dated Feb. 13, 2019 – telling me that my claims were forfeited, but I had a right to appeal. *I got that letter on March 8th.* I phoned the BLM office in Phoenix to ask about all this, and they told me that I would have to come into the office to explain my complaint, and that if I wanted to appeal the forfeiture I would have to do it before March 28th.

So two days ago I got a ride into central Phoenix and went to the BLM office. There I learned what the problem was with the forms I'd sent in, and my fees. I paid the extra \$30 for the Affidavit of Performed work, and got the receipt. I also learned that there was some problem with the office records about my claims: they're declared "open" on one file, and "closed" on another. The people there told me that my only hope to regain my claims was to file an appeal – before March 23rd. Otherwise I can only re-apply to get the claims again – for a starting fee of \$212 per claim.

So I'm hereby filing my appeal to cancel the forfeiture and regain my original claims, on the grounds that my original mis-filing of my Small Miners Waiver was due to BLM

- office problems, and my failure to deal with it before the deadline was due to a Post Office problem, and through no fault of my own.

Sincerely,

— Leslie Fish 

--Leslie Fish

lesliefish@cox.net

602-373-0320

1300 S. Watson Road, #114-288

Buckeye, AZ 85326


RECEIVED
ELM A. GILBERT JR
2019 MAR 21 P 3:07
PHOENIX, ARIZONA



Leslie Fish
1300 S. Watson Rd., Ste. 114
Buckeye, AZ 85326

PLACE STICKER AT TOP OF ENVELOPE TO THE RIGHT
OF THE RETURN ADDRESS. FOLD AT DOTTED LINE

CERTIFIED MAIL



7018 2290 0000 1821 1385



1000



85004

U.S. POSTAGE PAID
FCM LETTER
BUCKEYE, AZ
85326
MAR 20, 19
AMOUNT

\$6.85

R2307M152626-16

RECEIVED

2019 MAR 21 P 3:07

PHOENIX, ARIZONA

MS. REANN MYERS
LAND LAW EXAMINER
ARIZONA STATE OFFICE
ONE NORTH CENTRAL AVE., Ste. 800
PHOENIX, AZ 85004-4427

85004-442700



BLM Appeal Letter

Bureau of Land Management
Arizona State Office
One North Central Avenue, Suite 800
Phoenix, AZ 85004-4427

Land Law Examiner
Arizona State Office
Ms. ReAnn Myers
One North Central Avenue, Suite 800
Phoenix, AZ 85004-4427
Fax: 602-417-9413

Department of the Interior
Office of the Field Solicitor
Sandra Day O'Connor US Courthouse, Suite 404
401 W. Washington Street, Space 44
Phoenix, AZ 85003-2151

Representative Grijalva:
Fax: 202-225-1541

Dear BLM Appeal Board:

Notice of Appeal

I'm Leslie Fish, a rock-hound and a small-mining claims holder. I have held claims AMC# 349384, AMC#349385, AMC#3349386, AMC# 349387, AMC#349388 and AMC#349389 in Gila County, Arizona, for 25 years now. Every year I have filed my Small Miners Waiver and Affidavit of Annual Work forms on time so as to keep the claims. I can produce Xerox copies of the receipt forms to confirm this.

I live in Maricopa County, in the far west end of the Phoenix valley, but I and my rock-hound friends go up to the claims several times per year to collect pretty rocks, take care of the land, picnic and get away from the city. I've recently found a lapidary who's willing to cut, slab and cabochon and polish the stones into jewelry form.

I originally got those particular claims because they're so geologically interesting; we've found sedimentary, igneous and metamorphic semi-precious gemstones within very close proximity to each other: iridescent oil-shale, milky quartz, purple opalite, black basalt, deep red jasper and all sorts of aggies. We've found all these stones lying on the surface in small pieces. The land is very steep and mountainous, and we're pretty convinced that

RECEIVED
BLM AZ STATE OFFICE
2019 MAR 22 P 2:19
PHOENIX, ARIZONA

the rock deposits lie in strata up near the peaks, and that they weather and fall down the slopes naturally. We've never done any digging up there, nor ever had to.

I certainly intended to hold the claims for as long as possible. I've filed my forms and paid my fees at the BLM office in Phoenix for years, as I can prove. Every few years I'd run out of forms, and would ask the BLM office in Phoenix to please send me some more, since I live way out in the west end of the valley and driving into central Phoenix and back is a day-long trip.

More than once the Phoenix BLM office and the county BLM office in Gila county have been very slow at sending me my receipt forms. I assumed this was just a problem with the mail service out here in Buckeye. More than once the Phoenix BLM office has sent me outdated forms, as they did last year, but I didn't catch it.

This was never a problem before, but this year for some reason it was. I filled out my Small Miners Waiver form and sent it in on time (August 31, 2018), not realizing that the form was obsolete after 2013 (the lettering on the form is small, and I might have mistaken 2013 for 2018). The people at the BLM say that they sent me another form saying that my Small Miners Waiver form was wrong, and I had 60 days to correct it – *but that letter never arrived. I never got it.*

Apparently they also sent me a notice (maybe in the same envelope?) that the annual fees normally sent with the Affidavit of Annual Work form had been raised from \$10 per claim (I have six claims) to \$15 per claim. *I never got that notice either.*

So I sent in my usual Affidavit of Annual Work form, with the usual \$60 check for fees, before December 31st. I still hadn't gotten the receipt from the earlier form, but I was used to that and didn't think anything about it.

Finally I got a notice from the BLM office in Phoenix – dated Feb. 13, 2019 – telling me that my claims were forfeited, but I had a right to appeal. *I got that letter on March 8th.* I phoned the BLM office in Phoenix to ask about all this, and they told me that I would have to come into the office to explain my complaint, and that if I wanted to appeal the forfeiture I would have to do it before March 28th.

So two days ago I got a ride into central Phoenix and went to the BLM office. There I learned what the problem was with the forms I'd sent in, and my fees. I paid the extra \$30 for the Affidavit of Performed work, and got the receipt. I also learned that there was some problem with the office records about my claims: they're declared "open" on one file, and "closed" on another. The people there told me that my only hope to regain my claims was to file an appeal – before March 23rd. Otherwise I can only re-apply to get the claims again – for a starting fee of \$212 per claim.

So I'm hereby filing my appeal to cancel the forfeiture and regain my original claims, on the grounds that my original mis-filing of my Small Miners Waiver was due to BLM

office problems, and my failure to deal with it before the deadline was due to a Post Office problem, and through no fault of my own.

Sincerely,



--Leslie Fish

lesliefish@cox.net

602-373-0320

1300 S. Watson Road, #114-288

Buckeye, AZ 85326

RECEIVED
ELM AZ STATE OFFICE
2019 MAR 22 P 2:19
PHOENIX, ARIZONA

CERTIFIED MAIL®

PLACE STICKER AT TOP OF ENVELOPE TO THE RIGHT
OF THE RETURN ADDRESS. FOLD AT DOTTED LINE

From: _____

Leslie Fish
1300 S. Watson Rd., Ste. 114
Buckeye, AZ 85326



7018 2290 0000 1821 1392



1000



85004

U.S. POSTAGE
FCM LETTER
BUCKEYE, AZ
85326
MAR 20, 19
AMOUNT

\$6.85

R2307M152626-16

RECEIVED
BLM AZ STATE OFFICE

2019 MAR 22 P 2:19

PHOENIX, ARIZONA

ReadyPost.

Document Mailer

To: BUREAU OF LAND MANAGEMENT
ARIZONA STATE OFFICE
ONE N. CENTRAL AVE., STE. 800
PHOENIX, AZ 85004-4427

MADE IN THE U.S.A.
A product of the United States Postal Service®
www.usps.com
Product Code 93300006
1PJ2150 - AIC-093



93300006
6" x 9" Envelope
\$.49





United States Department of the Interior

BUREAU OF LAND MANAGEMENT

Arizona State Office

One North Central Avenue, Suite 800

Phoenix, Arizona 85004-4427

www.blm.gov/az/



FEB 15 2019

In Reply Refer To:
3800 (AZ-9200) PB
AMC349384

CERTIFIED MAIL - RETURN RECEIPT REQUESTED 9214 8901 9403 8378 8996 97

NOTICE

LESLIE FISH
1300 S WATSON RD # 114-288
BUCKEYE, AZ 85326-6303

:
:
:

This Notice Affects Those Claims
Shown in the Block Below.

AMC349384 THRU AMC349389
FAN HAVEN 1A; FAN HAVEN 1B; FAN HAVEN 1C; FAN HAVEN 2; FAN HAVEN 3;
FAN HAVEN 4;

Additional Processing Fees Required

The Arizona State Office, Bureau of Land Management, received your Affidavit of Labor or Notice of Intent to Hold for the 2018 assessment year.

Due to a processing fee increase effective October 1, 2018, we did not receive sufficient fees with your document. The fee increased from \$10 per mining claim to \$15 per mining claim.

Therefore, you are required to submit an additional payment in the amount of \$5.00 per claim, within 30 days of receipt of this notice or your claim(s) will be declared forfeited.

Please include your Arizona Mining Claim (AMC) serial number(s) and claim name(s) when submitting the additional fees. If additional information is required, please contact Pauline Brown at 602-417-9360.

Lucas Lucero
Deputy State Director
Lands, Minerals and Energy Division



Date Produced: 03/18/2019

ConnectSuite Inc.:

The following is the delivery information for Certified Mail™/RRE item number 9214 8901 9403 8378 8996 97. Our records indicate that this item was delivered on 03/14/2019 at 04:05 p.m. in BUCKEYE, AZ 85326. The scanned image of the recipient information is provided below.

Signature of Recipient :

Delivery Section	
signature X	Leslie Fish
printed name	Leslie Fish

Address of Recipient :

delivery address	1300 S. Watson
------------------	----------------

Thank you for selecting the Postal Service for your mailing needs. If you require additional assistance, please contact your local post office or Postal Service representative.

Sincerely,
United States Postal Service

The customer reference number shown below is not validated or endorsed by the United States Postal Service. It is solely for customer use.

Customer Reference Number: C1222711.6996625

**Return address:**

US DEPARTMENT OF THE INTERIOR
BUREAU OF LAND MANAGEMENT
1 N CENTRAL AVE STE 800
PHOENIX, AZ 85004

Recipient address:

LESLIE FISH
1300 S WATSON RD#114-288
BUCKEYE 85326-6303

USPS CERTIFIED MAIL**9214 8901 9403 8378 8996 97****USPS Tracking Label Number: 9214 8901 9403 8378 8996 97**

USPS Tracking History	Postal Facility	ZIP	Date	Time
PRE-SHIPMENT INFO SENT USPS AWAITS ITEM		PHOENIX,AZ 85004		02/15/2019 12:24
ORIGIN ACCEPTANCE		PHOENIX,AZ 85004		02/26/2019 06:43
PROCESSED THROUGH USPS FACILITY		PHOENIX,AZ 85026		02/26/2019 07:58
DEPART USPS FACILITY		PHOENIX,AZ 85026		02/26/2019 18:24
ARRIVAL AT UNIT		BUCKEYE,AZ 85326		02/27/2019 06:47
SORTING/PROCESSING COMPLETE		BUCKEYE,AZ 85326		02/27/2019 10:00
OUT FOR DELIVERY		BUCKEYE,AZ 85326		02/27/2019 10:10
AWAITING DELIVERY SCAN		BUCKEYE,AZ 85326		02/28/2019 00:10
NO AUTHORIZED RECIPIENT AVAILABLE		BUCKEYE,AZ 85326		02/28/2019 14:49
REMINDER TO SCHEDULE REDELIVERY		BUCKEYE,AZ 85326		03/05/2019 04:47
DELIVERED		BUCKEYE,AZ 85326		03/14/2019 16:05

DEPARTMENT OF THE INTERIOR
BUREAU OF LAND MANAGEMENT
MINING CLAIMS

Run Date/Time: 3/21/2019 15:17 PM

(LIVE) Serial Register Page

Page 1 Of 2

01 05-10-1872;017STAT0091;30USC26,28,34

Total Acres

Serial Number

Case Type 384101: LODE CLAIM

20.660

AMC349384

Claim Name: FAN HAVEN 1A

Commodity:

Case Disposition: ACTIVE

Lead File Number

Required Maintenance Fee: 155.00

AMC349384

Name & Address

Interest Relationship

FISH LESLIE 1300 S WATSON RD # 114-288 BUCKEYE AZ 85326-6303 CLAIMANT

Mer	Twp	Rng	Sec	Quadrant	District	County / State	
14	0070N	0090E	001	SW	SAFFORD FIELD OFFICE	GILA	AZ
14	0070N	0090E	002	SE	SAFFORD FIELD OFFICE	GILA	AZ

Act Date	Code	Action Text	Action Remarks	Receipt Number
01/01/1998	403	LOCATION DATE		
01/07/1998	395	RECORDATION NOTICE RECD		
12/30/2018	480	EVID OF ASSMT FILED	2018	4366032
08/28/2017	483	SMALL MINER CERT FILED	2018	
12/30/2017	480	EVID OF ASSMT FILED	2017	4057912
08/29/2016	483	SMALL MINER CERT FILED	2017	
12/29/2016	480	EVID OF ASSMT FILED	2016	3733269
08/24/2015	483	SMALL MINER CERT FILED	2016	
12/22/2015	480	EVID OF ASSMT FILED	2015	3458748
08/28/2014	483	SMALL MINER CERT FILED	2015	
12/30/2014	480	EVID OF ASSMT FILED	2014	3199804
08/22/2013	483	SMALL MINER CERT FILED	2014	
12/31/2013	480	EVID OF ASSMT FILED	2013	2940837
08/29/2012	483	SMALL MINER CERT FILED	2013	
12/20/2012	480	EVID OF ASSMT FILED	2012	2711746
08/28/2012	480	EVID OF ASSMT FILED	2012	2644228
08/26/2011	483	SMALL MINER CERT FILED	2012	
12/27/2011	480	EVID OF ASSMT FILED	2011	2488274
08/09/2010	483	SMALL MINER CERT FILED	2011	
12/17/2010	480	EVID OF ASSMT FILED	2010	2264852
08/24/2009	483	SMALL MINER CERT FILED	2010	
12/22/2009	480	EVID OF ASSMT FILED	2009	2058959
08/25/2008	483	SMALL MINER CERT FILED	2009	
12/23/2008	480	EVID OF ASSMT FILED	2008	1844560
08/28/2007	483	SMALL MINER CERT FILED	2008	
12/26/2007	480	EVID OF ASSMT FILED	2007	1626736
08/16/2006	483	SMALL MINER CERT FILED	2007	
12/26/2006	480	EVID OF ASSMT FILED	2006	1414797
08/17/2005	483	SMALL MINER CERT FILED	2006	
12/23/2005	480	EVID OF ASSMT FILED	2005	1207452
08/25/2004	483	SMALL MINER CERT FILED	2005	
12/16/2004	480	EVID OF ASSMT FILED	2004	1002406

DEPARTMENT OF THE INTERIOR
BUREAU OF LAND MANAGEMENT
MINING CLAIMS

Run Date/Time: 3/21/2019 15:17 PM

(LIVE) Serial Register Page

Page 2 Of 2

08/25/2003	483	SMALL MINER CERT FILED	2004	
12/22/2003	480	EVID OF ASSMT FILED	2003	803598
08/23/2002	483	SMALL MINER CERT FILED	2003	
12/26/2002	480	EVID OF ASSMT FILED	2002	612745
08/06/2001	483	SMALL MINER CERT FILED	2002	
12/20/2001	480	EVID OF ASSMT FILED	2001	426171
07/20/2000	483	SMALL MINER CERT FILED	2001	
12/28/2000	480	EVID OF ASSMT FILED	2000	240116
08/06/1999	483	SMALL MINER CERT FILED	2000	
12/28/1999	480	EVID OF ASSMT FILED	1999	
07/21/1998	483	SMALL MINER CERT FILED	1999	
11/05/1998	480	EVID OF ASSMT FILED	1998	
01/07/1998	482	MAINTENANCE FEE/\$100	1998	
03/18/2019	392	MONIES RECEIVED	\$30.00;1	4399776
02/15/2019	393	DECISION/NOTICE ISSUED	POL CORRECTION REQ	
02/13/2019	393	DECISION/NOTICE ISSUED	2019 WAIVER NOT CURED	
10/10/2018	393	DECISION/NOTICE ISSUED	WAIVER CORRECTION REQ	
08/29/2018	486	UNACCEPTABLE WAIVER	2019	
03/03/1998	669	LAND STATUS CHECKED		
01/07/1998	501	ACCT ADV IN LEAD FILE	AMC349384;	

Line Nr

Remarks



United States Department of the Interior

BUREAU OF LAND MANAGEMENT

Arizona State Office

One North Central Avenue, Suite 800

Phoenix, Arizona 85004-4427

www.blm.gov/az/



FEB 13 2019

In Reply Refer To:
3800 (9200) RM
AMC349384

CERTIFIED MAIL - RETURN RECEIPT REQUESTED No. 9214 8901 9403 8378 6513 70

DECISION

LESLIE FISH	:	This decision affects those claims
1300 S WATSON RD # 114-288	:	shown in the block below:
BUCKEYE, AZ 85326-6303	:	

AMC349384 - AMC34938~~8~~9
FAN HAVEN 1A, FAN HAVEN 1B, FAN HAVEN 1C, FAN HAVEN 2, FAN HAVEN 3, FAN HAVEN 4

MINING CLAIMS DECLARED FORFEITED

The mining claims listed above have been declared forfeited for failure to file the required maintenance fee payment or submit an acceptable small miner's maintenance fee waiver (waiver).

Claimants are required to pay an annual non-refundable maintenance fee of \$155 per 20 acres or portion thereof, or submit a waiver, on or before September 1 of each year. These requirements were established by 30 (United States Code) 28f-1, as amended, and 43 Code of Federal Regulations (CFR) 3834 and 3835.

Our records show receipt of a small miner's waiver received on or before September 1, 2018, for the 2019 assessment year, for the claims listed above, however, there were defects on the waiver and it was not acceptable as submitted. A Notice requiring that the defects be cured was mailed to the above address by certified mail. The corrected documents were required to be filed within 60 days of the date the Notice was either received or returned to this office unclaimed or undeliverable. The 60 day timeframe allowed has expired and no corrections have been received. Therefore, the claims are forfeited.

Reclamation Requirements

This decision does not relieve you of the liability for reclamation of all areas disturbed by your activities on lands covered by the subject mining claim(s) and/or site(s). After you complete the reclamation, you

must notify the authorized officer of the appropriate surface managing agency so that the authorized officer may conduct a final site inspection and determine whether you may be released from liability. If you fail to reclaim the land to the satisfaction of the authorized officer, the surface management agency may cite you for noncompliance under its surface management regulations.

For land administered by the Bureau of Land Management (BLM), if you fail to reclaim the land to the satisfaction of the authorized officer as required in 43 CFR Subpart 3809, BLM will issue an order of noncompliance under 43 CFR 3809.601(a). If you fail to comply with the noncompliance order, BLM may take further action under 43 CFR 3809.604. Failure to conduct reclamation is a prohibited act that may subject you to criminal penalties. See 43 CFR 3809.605(h) and 43 CFR 3809.700.

Appeal Procedures

This decision may be appealed to the Interior Board of Land Appeals, Office of the Secretary, in accordance with the regulations contained in 43 CFR, Part 4, and the enclosed Form 1842-1. If an appeal is taken, your notice of appeal must be filed in this office (at the above address) within 30 days from receipt of this decision. The appellant has the burden of showing that the decision appealed from is in error.


If you wish to file a petition pursuant to regulation 43 CFR 4.21 (58 FR 4939, January 19, 1993) for a stay of the effectiveness of this decision during the time that your appeal is being reviewed by the Board, the petition for a stay must accompany your notice of appeal. A petition for a stay is required to show sufficient justification based on the standards listed below. Copies of the notice of appeal and petition for a stay **must** also be submitted to each party named in this decision and to the Interior Board of Land Appeals and to the appropriate Office of the Solicitor (see 43 CFR 4.413) at the same time the original documents are filed with this office. If you request a stay, you have the burden of proof to demonstrate that a stay should be granted.

Standards for Obtaining a Stay

Except as otherwise provided by law or other pertinent regulation, a petition for a stay of a decision pending appeal shall show sufficient justification based on the following standards:

- 1) The relative harm to the parties if the stay is granted or denied,
- 2) The likelihood of the appellant's success on the merits,
- 3) The likelihood of immediate and irreparable harm if the stay is not granted, and
- 4) Whether the public interest favors granting the stay.

If additional information is required, please contact RéAnn Myers at 602-417-9413. Please include your AMC serial number(s) on all correspondence.



Lucas Lucero
Deputy State Director
Lands, Minerals and Energy Division

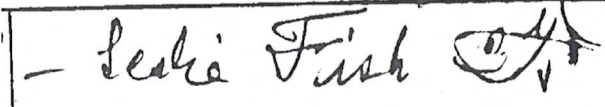
Enclosure

Date Produced: 02/25/2019

ConnectSuite Inc.:

The following is the delivery information for Certified Mail™/RRE item number 9214 8901 9403 8378 6513 70. Our records indicate that this item was delivered on 02/21/2019 at 01:14 p.m. in BUCKEYE, AZ 85326. The scanned image of the recipient information is provided below.

Signature of Recipient :


Leslie Fish

Address of Recipient :

1300 S. Watson

Thank you for selecting the Postal Service for your mailing needs. If you require additional assistance, please contact your local post office or Postal Service representative.

Sincerely,
United States Postal Service

The customer reference number shown below is not validated or endorsed by the United States Postal Service. It is solely for customer use.

Customer Reference Number: C1214613.6953246



United States Department of the Interior

BUREAU OF LAND MANAGEMENT

Arizona State Office

One North Central Avenue, Suite 800

Phoenix, Arizona 85004-4427

www.blm.gov/az/

OCT 10 2018



In Reply Refer To:
3800 (9200) RM
AMC349384

CERTIFIED MAIL - RETURN RECEIPT REQUESTED No. 9214 8901 9403 8373 6880 67

NOTICE

LESLIE FISH	:	This Notice Affects Those Claims
1300 S WATSON RD # 114-288	:	Shown in the Block Below.
BUCKEYE, AZ 85326-6303	:	

AMC349384 - AMC349389

FAN HAVEN 1A, FAN HAVEN 1B, FAN HAVEN 1C, FAN HAVEN 2, FAN HAVEN 3,
FAN HAVEN 4

Maintenance Fee Waiver Held for Rejection

This office received the Maintenance Fee Waiver Certification (waiver) for the above listed mining claim(s). The waiver is not properly completed and does not meet the annual filing requirements.

In accordance with 43 Code of Federal Regulations (CFR) 3835.10, the name, address, and original signatures of all owners of the mining claim must be included on the waiver form. Please correct the discrepancy as noted below:

The waiver was filed on a form that has expired. You must provide the waiver information on the enclosed current form. The form you submitted appears to be altered. Forms that were dated September 2010 had an expiration date of August 31, 2013, not August 31, 2018.

In order to correct the defect in the waiver, per 43 CFR 3835.93, you must provide this office with the requested information within 60 days of your receipt of this notice. If you are unable to provide this information, you have the option of paying the annual maintenance fee of \$155 per claim (\$155 per 20 acres for placer claims larger than 20 acres). If we do not receive the

requested corrections or the maintenance fees within the 60-day time frame, the claim(s) will be declared forfeited and closed.

If additional information is required, please contact RéAnn Myers at 602-417-9413. Please include your AMC serial number(s) on all correspondence.

Sincerely,

A handwritten signature in black ink, appearing to read 'Lucas Lucero', written in a cursive style.

Lucas Lucero
Deputy State Director
Lands, Minerals and Energy Division

United States Department of the Interior
BUREAU OF LAND MANAGEMENT
ARIZONA STATE OFFICE
222 North Central Avenue
Phoenix, Arizona 85004-0003

In Reply Refer To:
3800 (952.3)
AMC 349348

APR 10 1998

The attached document is provided to identify the A MC number assigned to your claim(s).

The official land records of the BLM show that portions of the subject mining claims lie within closed to location under the United States mining laws.

You are hereby advised that you have acquired no mineral or surface rights on those portions of the subject mining claims which are on withdrawn land. A copy of the Master Title Plat is enclosed for reference.

All future correspondence from this office will be sent only to the party identified as the "LEAD OWNER," unless otherwise instructed. If you have any questions, please call (602) 417-9518.

3/03/98

SERIAL NO: AMC349384 CLAIM NAME: FAN HAVEN 1A CASE TYPE: 384101

=====

FISH LESLIE BOX 9284 PHOENIX ,AZ 85068
OWNER

=====

7 N 9 E GILA-SALT R. 001 SW GILA AZ
DISTRICT PHOENIX FIE
7 N 9 E GILA-SALT R. 002 SE GILA AZ
DISTRICT GILA-SALT R

=====

JAN 01,1998	403	LOCATION DATE	
JAN 07,1998	395	RECORDATION DATE	
JAN 07,1998	482	RENTAL/MAINTENANCE FEE	1998
MAR 03,1998	669	LAND STATUS CHECKED	
JAN 07,1998	501	ACCT ADV IN LEAD FILE	AMC349384-AMC349389

U.S. Postal Service™
CERTIFIED MAIL® RECEIPT
Domestic Mail Only

For delivery information, visit our website at www.usps.com®.

OFFICIAL USE

Certified Mail Fee

\$

Extra Services & Fees (check box, add fee as appropriate)

☐ Return Receipt (hardcopy) \$

☐ Return Receipt (electronic) \$

☐ Certified Mail Restricted Delivery \$

☐ Adult Signature Required \$

☐ Adult Signature Restricted Delivery \$

Postmark
Here

Postage

\$

Total

\$

See

Str

Cit

LESLIE FISH

1300 S WATSON RD #114-288

BUCKEYE, AZ 85326-6303

9310/RE/AMC349384-349389

Certified Mail service provides the following benefits:

- A receipt (this portion of the Certified Mail label).
- A unique identifier for your mailpiece.
- Electronic verification of delivery or attempted delivery.
- A record of delivery (including the recipient's signature) that is retained by the Postal Service™ for a specified period.

Important Reminders:

- You may purchase Certified Mail service with First-Class Mail®, First-Class Package Service®, or Priority Mail® service.
- Certified Mail service is *not* available for international mail.
- Insurance coverage is *not* available for purchase with Certified Mail service. However, the purchase of Certified Mail service does not change the insurance coverage automatically included with certain Priority Mail items.
- For an additional fee, and with a proper endorsement on the mailpiece, you may request the following services:
 - Return receipt service, which provides a record of delivery (including the recipient's signature). You can request a hardcopy return receipt or an electronic version. For a hardcopy return receipt, complete PS Form 3811, *Domestic Return Receipt*; attach PS Form 3811 to your mailpiece;

for an electronic return receipt, see a retail associate for assistance. To receive a duplicate return receipt for no additional fee, present this USPS®-postmarked Certified Mail receipt to the retail associate.

- Restricted delivery service, which provides delivery to the addressee specified by name, or to the addressee's authorized agent.
- Adult signature service, which requires the signee to be at least 21 years of age (not available at retail).
- Adult signature restricted delivery service, which requires the signee to be at least 21 years of age and provides delivery to the addressee specified by name, or to the addressee's authorized agent (not available at retail).
- To ensure that your Certified Mail receipt is accepted as legal proof of mailing, it should bear a USPS postmark. If you would like a postmark on this Certified Mail receipt, please present your Certified Mail item at a Post Office™ for postmarking. If you don't need a postmark on this Certified Mail receipt, detach the barcoded portion of this label, affix it to the mailpiece, apply appropriate postage, and deposit the mailpiece.

IMPORTANT: Save this receipt for your records.

UNITED STATES
DEPARTMENT OF THE INTERIOR

Bureau of Land Management
Arizona State Office
1 North Central Avenue, Suite 800
Phoenix, Arizona 85004-4427

Official Business
Penalty for Private Use, \$300

L.N.
MM
3/29

CERTIFIED MAIL®



7017 0660 0000 3021 8951

LESLIE FISH
1300 S WATSON RD #114-288
BUCKEYE, AZ 85326-6303

neopost

03/27/2019

US POSTAGE

FIRST-CLASS MAIL

\$06.80⁰⁰

US OFFICIAL MAIL
\$300 Penalty
For Private Use

ZIP 85004

041L11101433



PHOENIX, ARIZONA

2019 APR 22 P 2:29

ARIZONA STATE OFFICE

ID

85004/18/19

NIXIE


850 DE

RETURN TO SENDER
UNCLAIMED
UNABLE TO FORWARD

UNC
85004-4427

BC: 85004442700

*1714-08500-27-00



SENDER: COMPLETE THIS SECTION

- Complete items 1, 2, and 3.
- Print your name and address on the reverse so that we can return the card to you.
- Attach this card to the back of the mailpiece, or on the front if space permits.

1. Article Addressed to:

LESLIE FISH
1300 S WATSON RD #114-288
BUCKEYE, AZ 85326-6303
9310/RE/AMC349384-349389



9590 9402 2832 7069 7781 02

2. Article Number (Transfer from service label)

7017 0660 0000 3021 8951

COMPLETE THIS SECTION ON DELIVERY

A. Signature

X

☐ Agent

☐ Addressee

B. Received by (Printed Name)

C. Date of Delivery

D. Is delivery address different from item 1? ☐ Yes
If YES, enter delivery address below: ☐ No

3. Service Type

- ☐ Adult Signature
- ☐ Adult Signature Restricted Delivery
- ☐ Certified Mail®
- ☐ Certified Mail Restricted Delivery
- ☐ Collect on Delivery
- ☐ Collect on Delivery Restricted Delivery

- ☐ Priority Mail Express®
- ☐ Registered Mail™
- ☐ Registered Mail Restricted Delivery
- ☐ Return Receipt for Merchandise
- ☐ Signature Confirmation™
- ☐ Signature Confirmation Restricted Delivery

☐ Restricted Delivery

3/03/98

SERIAL NO: AMC349385 CLAIM NAME: FAN HAVEN 1B CASE TYPE: 384101

=====

FISH LESLIE BOX 9284 PHOENIX ,AZ 85068
OWNER

=====

7 N	9 E	GILA-SALT R. 001	SW	GILA	AZ
DISTRICT	PHOENIX FIE				
7 N	9 E	GILA-SALT R. 002	SE	GILA	AZ
DISTRICT	GILA-SALT R				
7 N	9 E	GILA-SALT R. 012	NW	GILA	AZ
DISTRICT	GILA-SALT R				
7 N	9 E	GILA-SALT R. 011 NE		GILA	AZ
DISTRICT	GILA-SALT R				

=====

JAN 01,1998	403	LOCATION DATE	
JAN 07,1998	395	RECORDATION DATE	
JAN 07,1998	482	RENTAL/MAINTENANCE FEE	1998
MAR 03,1998	669	LAND STATUS CHECKED	
JAN 07,1998	501	ACCT ADV IN LEAD FILE	AMC349384

3/03/98

SERIAL NO: AMC349386 CLAIM NAME: FAN HAVEN 1C CASE TYPE: 384101

FISH LESLIE BOX 9284 PHOENIX ,AZ 85068
OWNER

7 N 9 E GILA-SALT R. 012 NW GILA AZ
DISTRICT PHOENIX FIE
7 N 9 E GILA-SALT R. 011 NE GILA AZ
DISTRICT GILA-SALT R

JAN 01,1998 403 LOCATION DATE
JAN 07,1998 395 RECORDATION DATE
JAN 07,1998 482 RENTAL/MAINTENANCE FEE 1998
MAR 03,1998 669 LAND STATUS CHECKED
JAN 07,1998 501 ACCT ADV IN LEAD FILE AMC349384

3/03/98

SERIAL NO: AMC349387 CLAIM NAME: FAN HAVEN 2 CASE TYPE: 384101

=====

FISH LESLIE BOX 9284 PHOENIX ,AZ 85068
OWNER

=====

7 N 9 E GILA-SALT R. 002 SE GILA AZ
DISTRICT PHOENIX FIE

=====

JAN 01,1998	403	LOCATION DATE	
JAN 07,1998	395	RECORDATION DATE	
JAN 07,1998	482	RENTAL/MAINTENANCE FEE	1998
MAR 03,1998	669	LAND STATUS CHECKED	
JAN 07,1998	501	ACCT ADV IN LEAD FILE	AMC349384

3/03/98

SERIAL NO: AMC349388 CLAIM NAME: FAN HAVEN 3 CASE TYPE: 384101

FISH LESLIE BOX 9284 PHOENIX ,AZ 85068
OWNER

7 N 9 E GILA-SALT R. 002 SW SE GILA AZ
DISTRICT PHOENIX FIE
7 N 9 E GILA-SALT R. 011 NE NW GILA AZ
DISTRICT GILA-SALT R

JAN 01,1998 403 LOCATION DATE
JAN 07,1998 395 RECORDATION DATE
JAN 07,1998 482 RENTAL/MAINTENANCE FEE 1998
MAR 03,1998 669 LAND STATUS CHECKED
JAN 07,1998 501 ACCT ADV IN LEAD FILE AMC349384

3/03/98

SERIAL NO: AMC349389 CLAIM NAME: FAN HAVEN 4 CASE TYPE: 384101

FISH LESLIE BOX 9284 PHOENIX ,AZ 85068
OWNER

7 N 9 E GILA-SALT R. 002 SW GILA AZ
DISTRICT PHOENIX FIE
7 N 9 E GILA-SALT R. 011 NW GILA AZ
DISTRICT GILA-SALT R
7 N 9 E GILA-SALT R. 010 NE GILA AZ
MARICOPA AZ
DISTRICT GILA-SALT R
7 N 9 E GILA-SALT R. 003 SE GILA AZ
MARICOPA AZ
DISTRICT GILA-SALT R

JAN 01,1998 403 LOCATION DATE
JAN 07,1998 395 RECORDATION DATE
JAN 07,1998 482 RENTAL/MAINTENANCE FEE 1998
MAR 03,1998 669 LAND STATUS CHECKED
JAN 07,1998 501 ACCT ADV IN LEAD FILE AMC349384

NOTICE!!

These documents have been scanned!

Do not place un-scanned documents beneath this notice!

Do not remove this notice from this file!

GPO Jacket No. 560-102
Print Order 61540
Rise Business Services, LLC
Job=AZ15 7/15/2019



Box Number= AZ15157



Claim Begin-End: AMC349384-AMC349389

3 Transfers



AZ15157-8

AMC344407-AMC354306

**NO
DOCUMENTS
FOUND**

NO DOCUMENTS FOUND
NO DOCUMENTS FOUND

NOTICE!!

These documents have been scanned!

Do not place un-scanned documents beneath this notice!

Do not remove this notice from this file!

GPO Jacket No. 560-102
Print Order 61540
Rise Business Services, LLC
Job=AZ15 7/15/2019



Box Number= AZ15157



Claim Begin-End: AMC349384-AMC349389

4 Annual Filings



AZ15157-8

AMC344407-AMC354306

UNITED STATES
DEPARTMENT OF THE INTERIOR
BUREAU OF LAND MANAGEMENT

MAINTENANCE FEE WAIVER CERTIFICATION

SEE INSTRUCTIONS ON PAGE 2

FORM APPROVED
OMB NO. 1004-0114
Expires: January 31, 2020

1. This small miner waiver is filed for the assessment year beginning on September 1, 2018 and ending on September 1, 2019.
2. The undersigned and all related parties owned ten or fewer mining claims, mill, or tunnel sites located and maintained on Federal lands in the United States of America on September 1, _____.
3. The undersigned have performed the assessment work required by law for each mining claim listed prior to filing this waiver and understand that by filing this form, the undersigned must file an affidavit of assessment work with the Bureau of Land Management (BLM) by the December 30th following the filing of this waiver.
4. The undersigned understand that if the assessment work obligation has not yet come due under 30 U.S.C. 28 (for those claims in their first assessment year only), a notice of intent to hold reciting this condition must be recorded by the December 30th following the filing of this waiver.
5. The undersigned understand that mill and tunnel sites may also be listed on this waiver and be waived from payment of the maintenance fee, and that a notice of intent to hold for these sites is required to be filed with the BLM by the December 30th following the filing of this waiver.
6. The undersigned understand and acknowledge that pursuant to 43 U.S.C. 1212 and 18 U.S.C. 1001, the filing or recording of a false, fictitious, or fraudulent document with the BLM may result in a fine of up to \$250,000, a prison term not to exceed five years, or both.
7. The mining claims, mill or tunnel sites for which this waiver from payment of the maintenance fees is requested are:

CLAIM OR SITE NAME		BLM RECORDATION SERIAL NUMBER	
1.	FAN-HAVEN 1-A	349384	RECEIVED BLM AZ STATE OFFICE PHOENIX, ARIZONA 2019 AUG 13 A 8:29
2.	FAN-HAVEN 1-B	349385	
3.	FAN-HAVEN 1-C	349386	
4.	FAN-HAVEN 2	349387	
5.	FAN-HAVEN 3	349388	
6.	FAN-HAVEN 4	349389	
7.			
8.			
9.			
10.			

The owner(s) (claimants) of the above mining claims and sites are:

(Owner's Name - Please Print)
LESLIE FISH, 1300 S. WATSON RD.
(Owner's Mailing Address) #114-288

lesliefish@cox.net
(Owner's Name - Please Print)

(Owner's Mailing Address)

(Owner's Name - Please Print)

(Owner's Mailing Address)

(Owner's Name - Please Print)

(Owner's Mailing Address)

(Continued on page 2)

ENTERED
SEP 12 2019
BY: [Signature]

(Owner's Signature)
BUCKEYE AZ 85926
(City) (State) (Zip Code)

Leslie Fish
(Owner's Signature)

(City) (State) (Zip Code)

(Owner's Signature)

(City) (State) (Zip Code)

(Owner's Signature)

(City) (State) (Zip Code)

#4531538 WJF

(Owner's Name - Please Print)	(Owner's Signature)		
(Owner's Mailing Address)	(City)	(State)	(Zip Code)
(Owner's Name - Please Print)	(Owner's Signature)		
(Owner's Mailing Address)	(City)	(State)	(Zip Code)
(Owner's Name - Please Print)	(Owner's Signature)		
(Owner's Mailing Address)	(City)	(State)	(Zip Code)
(Owner's Name - Please Print)	(Owner's Signature)		
(Owner's Mailing Address)	(City)	(State)	(Zip Code)

18 U.S.C. 1001 and 43 U.S.C. 1212 make it a crime for any person knowingly and willfully to make to any department or agency of the United States any false, fictitious or fraudulent statements or representations as to any matter within its jurisdiction.

INSTRUCTIONS

1. This certification is made under the provisions of 43 U.S.C. § 1744 and 30 U.S.C. §28-28k and the regulations thereunder (43 CFR Part 3830).
2. The claimant(s) must fill in the dates in paragraph 1 for the beginning and ending of the assessment year for which this waiver is sought.
3. The claimant(s) must fill in the date in paragraph 2 for the beginning of the assessment year for which this waiver is sought.
4. All claim and site names and BLM serial numbers must be listed for the mining claims, mill sites, and tunnel sites for which the waiver is sought.
5. All owners of the mining claims, mill sites, and tunnel sites and their addresses must be given.
6. This waiver form must be signed by all the claimants or their designated agent, in original form. If an agent is designated, a notarized designation of agent, signed by all of the claimants with proper address given, must be submitted with this waiver.
7. This form must be filed no later than September 1st for the upcoming assessment year in the BLM State Office where the mining claims or sites are recorded, or the waiver cannot be granted by the BLM. (Example: To obtain a waiver for the assessment year 2012, which begins on September 1, 2011, you must qualify for and file for a waiver no later than September 1, 2011, in the proper BLM State Office.)
8. For all mining claims which require assessment work, you must record an affidavit of labor on or before the December 30th immediately following the filing of this waiver. For all other mining claims or sites waived, you must record a notice of intent to hold on or before the December 30th immediately following the filing of this waiver.
9. Mill and tunnel sites may also be listed on this waiver and be waived from payment of the maintenance fee. A notice of intent to hold for these sites is required to be filed by the December 30th following the filing of this waiver.

FOR OFFICIAL USE ONLY

When Recorded Return Document to:

LESLIE FISH

1300 S. WATSON RD. #114-288

BUCKEYE, AZ 85326

☐ Check here if this is a change of address.

Telephone: 602-373-0320

E-mail address: leslie.fish@cox.net

AFFIDAVIT OF PERFORMANCE OF ANNUAL WORK

1. State of Arizona, County of GILA ss:

2. I (Name) LESLIE FISH

3. Reside at (Address) 216 6TH AVENUE EAST

City BUCKEYE County MARICOPA


State AZ Zip 85326 being duly sworn, depose and say that I am a citizen of the United States, more than eighteen years of age, and that all of the facts set forth in this affidavit, subject to the provisions and penalties of 18 U.S.C. 1001 pertaining to the filing of false, fictitious, or fraudulent statements with the United States, are true and correct according to the best of my knowledge, information and belief.

4. Owner's name and address (If not shown in Items 1-3 above).

5. That I am personally acquainted with the mining claim(s). The work and improvements were made by and at the expense of the owner(s) of said claim(s). Said contiguous group of claims, listed on this document, are situated in the

(optional) Mining District; GILA County, Arizona.

Line No.	AMC NUMBER	CLAIM/SITE NAME	COUNTY RECORDER DATA (if available)	TWP	RNG	SEC
1	349384	FAN-HAVEN 1-A	1995-667521	7N	9E	2
2	349385	FAN-HAVEN 1-B	1995-667522	7N	9E	1, 2, 11, 12
3	349386	FAN-HAVEN 1-C	1995-667523	7N	9E	11, 12
4	349387	FAN-HAVEN 2	1995-667524	7N	9E	2
5	349388	FAN-HAVEN 3	1995-667525	7N	9E	2, 11
6	349389	FAN-HAVEN 4	1995-667526	7N	9E	2, 13, 10, 11



#4366032

Form: MCF108

Revised Jan. 2006

Page 1 of 2

AFFIDAVIT OF PERFORMANCE OF ANNUAL WORK – page 2

RECEIVED
BLM AZ STATE OFFICE
2019 JAN 28 P 1:59
PHOENIX, ARIZONA
BLM
Date
Stamp

7						
8						
9						
10						

6. That between the dates starting at 12 o'clock noon on September 1, 20 17 and ending at 12 o'clock noon on September 1, 20 18 at least \$ 680 dollars worth of work and improvements were done and performed upon said claim(s) or upon one or more of a contiguous group of claims for the benefit of all, wholly or partly outside of a contiguous group of claims for the benefit of all, not including the location work.

7. That the following persons were employed to perform the work and improvements described herein: MYSELF,
BOB RALSTON

8. That the work and improvements performed were: COLLECTING GEMSTONES, CLEARING
ROADS, HAULING OUT TRASH


9. Dated: 12/24/18 Signature: [Signature]

SUBSCRIBED AND SWORN TO before me, a Notary Public, this 24 day of Dec, 20 18

By: Corina Ceballos

Notary Public [Signature]

My Commission Expires 04/30/2022



Bureau of Land Management
Arizona State Office
www.az.blm.gov

No. of Claims: 6 x \$10 = \$60
Check No.: _____ Init. _____
Receipt No.: _____
For BLM Use Only

Form: MCF108
Revised Jan. 2006
Page 2 of 2

United States Department of the Interior

Bureau of Land Management

DIV OF LANDS, MINRLS & ENERGY

ONE N CENTRAL AVE

PHOENIX, AZ 85004 -4427

Phone: 602-417-9200

Receipt

No:

4366032

Transaction #: 4483276	
Date of Transaction: 02/04/2019	
CUSTOMER:	
	LESLIE FISH 1300 S WATSON RD # 114-288 BUCKEYE, AZ 85326-6303 US

LINE #	QTY	DESCRIPTION	REMARKS	UNIT PRICE	TOTAL
1	1.00	LOCATABLE MINERALS / MINING CLAIMS- NOT NEW-UNADJUD, ONE AUTH NO. ONLY / MINING CLAIM MONEY RECEIVED CASES: AMC349384/\$60.00	POL 2018/6	- n/a -	60.00
TOTAL:					\$60.00

PAYMENT INFORMATION			
1	AMOUNT:	60.00	POSTMARKED: N/A
	TYPE:	CHECK	RECEIVED: 01/28/2019
	CHECK NO:	2000	
	NAME:	FISH, LESLIE PM 288 1300 S WATSON RD STE 114 BUCKEYE AZ 85326-6303 US	

REMARKS
THERE HAS BEEN A FEE INCREASE / PLEASE SEE ENCLOSED FLYER / THANK YOU

This receipt was generated by the automated BLM Collections and Billing System and is a paper representation of a portion of the official electronic record contained therein.

AMC 349384 - 389

AMC 349384 - 349387 480 ENTERED ON THIS RECEIPT.

AMC 349388 - 349389 ENTERED ON RECEIPT #4399776

UNITED STATES
DEPARTMENT OF THE INTERIOR
BUREAU OF LAND MANAGEMENT

CREDIT CARD PAYMENT
For Mining Claim Maintenance Fee

*Affidavit of Labor
(Fee Increase)*

☐ THIS IS A CHANGE OF ADDRESS

TELEPHONE SUBMISSION - ACCURACY OF THE BELOW INFORMATION IS THE RESPONSIBILITY OF THE CLAIMANT/OWNER

NAME Leslie FISH
ADDRESS 1300 S WATSON RD #114-288
CITY BUCKEYE STATE AZ ZIP 85326
PHONE # -

SEND RECEIPT TO ☐ Above address
☐ Other (Include Name and Mailing Address):

(6) AMC NUMBER 349384-9 CLAIM/SITE NAME FAN HAVEN

6 x \$5 # of Claim/Site
x 155.00 Each
\$ 30 Total Charged ES (INITIALS)

RECEIPT # 4399776

DATE STAMP

RECEIVED
BUREAU OF LAND MANAGEMENT
STATE OFFICE
2019 MAR 18 P 2:01
PHOENIX, ARIZONA

***** FOR OFFICIAL USE ONLY *****

DATE _____ INITIALS _____ VERIFIED _____

United States Department of the Interior
Bureau of Land Management
 DIV OF LANDS, MINRLS & ENERGY
 ONE N CENTRAL AVE
 PHOENIX, AZ 85004 -4427
 Phone: 602-417-9200

Receipt

No: 4399776

Transaction #: 4518190	
Date of Transaction: 03/18/2019	
CUSTOMER:	
LESLIE FISH 1300 S WATSON RD # 114-288 BUCKEYE, AZ 85326-6303 US	

LINE #	QTY	DESCRIPTION	REMARKS	UNIT PRICE	TOTAL
1	1.00	LOCATABLE MINERALS / MINING CLAIMS-NOT NEW-UNADJUD, ONE AUTH NO. ONLY / MINING CLAIM MONEY RECEIVED CASES: AMC349384/\$30.00	ADDL 2018 P O LABOR FEES (6)	- n/a -	30.00
TOTAL:					\$30.00

PAYMENT INFORMATION			
NOTE: Items will appear on credit card statement as "Bureau of Land Mgmt CO".			
1	AMOUNT:	30.00	POSTMARKED: N/A
	TYPE:	CREDIT CARD	RECEIVED: 03/18/2019
	NAME:	FISH, LESLIE 1300 S WATSON RD # 114-288 BUCKEYE AZ 85326-6303 US	
	CARD NO:	XXXXXXXXXXXX5577	AUTH CODE: 018843
	NAME ON CARD:	LESLIE FISH	
	SIGNATURE:		

REMARKS

This receipt was generated by the automated BLM Collections and Billing System and is a paper representation of a portion of the official electronic record contained therein.

349388-349389 480 ENTERED ON THIS RECEIPT.
 349384-349387 480 ENTERED, RECEIPT # 4366032 - km

UNITED STATES
DEPARTMENT OF THE INTERIOR
BUREAU OF LAND MANAGEMENT

MAINTENANCE FEE WAIVER CERTIFICATION

SEE INSTRUCTIONS ON PAGE 2

FORM APPROVED
OMB NO. 1004-0114
Expires: August 31, 2018

1. This small miner waiver is filed for the assessment year beginning on September 1, 2017 and ending on September 1, 2018.
2. The undersigned and all related parties owned ten or fewer mining claims, mill, or tunnel sites located and maintained on Federal lands in the United States of America on September 1, 2018.
3. The undersigned have performed the assessment work required by law for each mining claim listed prior to filing this waiver and understand that by filing this form, an affidavit of assessment work must be recorded by the December 30th following the filing of this waiver.
4. The undersigned understand that if the assessment work obligation has not yet come due under 30 U.S.C. 28 (for those claims in their first assessment year only), a notice of intent to hold reciting this condition must be recorded by the December 30th following the filing of this waiver.
5. The undersigned understand that mill and tunnel sites may also be listed upon this waiver and be waived from payment of the maintenance fee, and that a notice of intent to hold for these sites is required to be recorded by the December 30th immediately following the filing of this waiver.
6. The undersigned understand and acknowledge that pursuant to 43 U.S.C. 1212 and 18 U.S.C. 1001, the filing or recording of a false, fictitious, or fraudulent document with the Bureau of Land Management may result in a fine of up to \$250,000, a prison term not to exceed five years, or both.
7. The mining claims, mill or tunnel sites for which this waiver from payment of the maintenance fees is requested are:

CLAIM OR SITE NAME	BLM RECORDATION SERIAL NUMBER
1. FAN-HAVEN 1-A	349384 5913
2. FAN-HAVEN 1-B	349385
3. FAN-HAVEN 1-C	349386
4. FAN-HAVEN 2	349387
5. FAN-HAVEN 3	349388
6. FAN-HAVEN 4	349389
7.	
8.	
9.	
10.	

RECEIVED
BLM AZ STATE OFFICE
2018 AUG 29 P 2:52
TUCSON, ARIZONA

The owner(s) (claimants) of the above mining claims and sites are:

LESLIE FISH

(Owner's Name - Please Print)

1300 S. WATSON RD., #114-288

(Street or P.O. Box)

BUCKEYE

(City)

AZ

(State)

85326

(Zip Code)

Leslie Fish

(Owner's Signature)

(Owner's Name - Please Print)

(Street or P.O. Box)

(City)

(State)

(Zip Code)

(Owner's Signature)

(Owner's Name - Please Print)

(Street or P.O. Box)

(City)

(State)

(Zip Code)

(Owner's Signature)

ENTERED
SEP 10 2013

BY:

(Owner's Name - Please Print)

(Owner's Signature)

(Street or P.O. Box)

(City)

(State)

(Zip Code)

(Owner's Name - Please Print)

(Owner's Signature)

(Street or P.O. Box)

(City)

(State)

(Zip Code)

(Owner's Name - Please Print)

(Owner's Signature)

(Street or P.O. Box)

(City)

(State)

(Zip Code)

(Owner's Name - Please Print)

(Owner's Signature)

(Street or P.O. Box)

(City)

(State)

(Zip Code)

(Owner's Name - Please Print)

(Owner's Signature)

(Street or P.O. Box)

(City)

(State)

(Zip Code)

Title 18 U.S.C. Section 1001 and Title 43 U.S.C. Section 1212 makes it a crime for any person knowingly and willfully to make to any department or agency of the United States any false, fictitious or fraudulent statements or representations as to any matter within its jurisdiction.

INSTRUCTIONS

1. This certification is made under the provisions of §1744 of Title 43 and § 28-28k of Title 30 of the United States Code; and the regulations thereunder (43 CFR Part 3830).
2. The claimant(s) must fill in the dates in paragraph 1 for the beginning and ending of the assessment year for which this waiver is sought.
3. The claimant(s) must fill in the date in paragraph 2 for the beginning of the assessment year for which this waiver is sought.
4. All claim and site names and Bureau of Land Management (BLM) serial numbers must be listed for the mining claims, mill sites, and tunnel sites for which the waiver is sought.
5. All owners of the mining claims, mill sites, and tunnel sites and their addresses must be given.
6. This waiver form must be signed by all the claimants or their designated agent, in original form. If an agent is designated, a notarized designation of agent, signed by all of the claimants with proper address given, must be submitted with this waiver.
7. This form must be filed no later than September 1st for the upcoming assessment year in the BLM State Office where the mining claims or sites are recorded, or the waiver cannot be granted by the BLM. (Example: To obtain a waiver for the assessment year 2012, which begins on September 1, 2011, you must qualify for and file for a waiver no later than September 1, 2011, in the proper BLM State Office.)
8. For all mining claims which require assessment work, you must record an affidavit of labor on or before the December 30th immediately following the filing of this waiver. For all other mining claims or sites waived, you must record a notice of intent to hold on or before the December 30th immediately following the filing of this waiver.
9. Mill and tunnel sites may also be listed upon this waiver and be waived from payment of the maintenance fee. A notice of intent to hold for these sites is required to be filed by the December 30th following the filing of this waiver.


FOR OFFICIAL USE ONLY

LESLIE FISH
1900 S. WATSON RD.
#114-288
BUCKEYE, AZ 85326

7018 0360 0001 3462 1321



1000



85004

U.S. POSTAGE PAID
FCM LETTER
BUCKEYE, AZ
85326
AUG 27, 18
AMOUNT

\$6.70

R2304H108909-03

BUREAU OF LAND MANAGEMENT
1 NORTH CENTRAL AVE., #800
PHOENIX, AZ 85004

PHOENIX, ARIZONA

2018 AUG 29 P 2:52

RECEIVED
BLM AZ STATE OFFICE

PLACE STICKER AT TOP OF ENVELOPE TO THE RIGHT
OF THE RETURN ADDRESS, FOLD AT DOTTED LINE

CERTIFIED MAIL®

UNITED STATES
DEPARTMENT OF THE INTERIOR
BUREAU OF LAND MANAGEMENT

FORM APPROVED
OMB NO.: 1004-0114
Expires: August 31, 2013

AFFIDAVIT OF ANNUAL ASSESSMENT WORK

349384

WHEN RECORDED, MAIL DOCUMENT TO:

NAME: LESLIE FISH

ADDRESS: 1300 S. WATSON RD, #114-288

CITY, STATE, ZIP: BUCKEYE, AZ 85326

FOR COUNTY RECORDER'S USE

No. of Claims 5

x \$10/claim

Total due BLM \$ 60.00

TO ALL WHOM IT MAY CONCERN:

1. The undersigned certifies that at least \$100 per claim was expended for development, labor and improvements, or equivalent value added, as the annual assessment work for the assessment year ending September 1, 2017 for the following contiguous unpatented mining claim(s), located in the County of GILA, in the State of ARIZONA.

BLM Serial No.	Name of Claim	Tp	Rg	Sec	Mer	County Recordation Book and Page No.	Date
349384	FAN-HAVEN 1-A	7N	9E	2		1995-667521	12/28/17
349385	FAN-HAVEN 1-B	7N	9E	11, 12		1995-667522	12/28/17
349386	FAN-HAVEN 1-C	7N	9E	11, 12		1995-667523	12/28/17
349387	FAN-HAVEN 2	7N	9E	2		1995-667524	12/28/17
349388	FAN-HAVEN 3	7N	9E	2, 11		1995-667525	12/28/17
349389	FAN-HAVEN 4	7N	9E	2, 13, 10, 11		1995-667526	12/28/17

RECEIVED
BLM AT STATION OFFICE
2018 JAN - 2 A 10:39
PHOENIX, ARIZONA

#4057912

(Continued on page 2)

JAN 08 2018

Rifan

2. Type of labor and improvements (specify what was done and give the total value for that labor and improvement to show at least \$100 for each claim). If a geological, geochemical, or geophysical survey was performed, as per 30 U.S.C. 28-1, reference the title of the report of survey, give cost and date of the survey and report, and indicate it was filed with the County Recorder:

Description of Work Performed	Value of Work Performed	Date Work Was Performed
COLLECTING SEMI-PRECIOUS GEMSTONES	\$10 / HR	1/4/17 - 12/8/17
CLEARING BRUSH	"	"
HAULING OUT TRASH	"	"
REPAIRING MONUMENTS	"	"
		68 HOURS

APPROX. ONCE/MONTH
" 6-8 HOURS

3. Name and mailing address of each person who performed the labor and improvements:

Name (please print)

LESLIE FISH

ROBERT RALSTON

Current Mailing Address (please print)

1300 S. WATSON RD., #114-288, BUCKEYE, AZ
" " " " " " 85826

4. Name and mailing address of each person who holds and claims the subject mining claim(s) for the valuable minerals contained therein. Be sure to indicate if there is a change of address:

Name (please print)

LESLIE FISH

Current Mailing Address (please print)

1300 S. WATSON RD., #114-288, BUCKEYE, AZ 85326

RECEIVED
2018 JAN - 2 A 10:39
PHOENIX, ARIZONA

5. The undersigned testifies that on the date of DEC. 28, 2017, 2017, all monuments required by law were erected upon the subject claim(s), and all notices required by law were posted on the subject claim(s) or copies thereof were in place, and at said date, each corner monument bore or contained

markings sufficient to appropriately designate the corner of the claim to which it pertains and the name of the claim(s).

I hereby certify under penalty of perjury under the laws of the State of ARIZONA that the foregoing statements are true and correct:

Jessica M. Stein Date: 12/28/17
(Signature of person responsible for above statement)

Title 18 U.S.C. 1001 and 43 U.S.C. 1212 make it a crime for any person knowingly and willfully to make to any department or agency of the United States any false, fictitious or fraudulent statements or representations as to any matter within its jurisdiction.

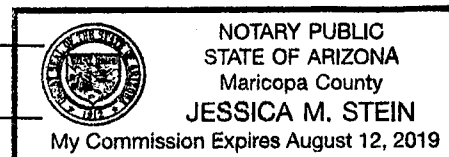
Notary Block

SUBSCRIBED AND SWORN TO before me, this 27 day of December 20 17

By: Jessica M. Stein
(Signature of Affiant)

Title: Office Manager / Notary

My Commission Expires: August 12, 2019



INSTRUCTIONS

1. This is an optional form that may be used to satisfy the requirements for the Bureau of Land Management (BLM) under the provisions of 43 U.S.C. §1744 and 30 U.S.C. §28-28d and the regulations thereunder (43 CFR part 3835). Since local and State laws may vary, you should contact your local and State agencies where the claims are located to ensure all applicable laws and requirements are satisfied.
2. The claimant(s) must fill in the date in paragraph 1 for the applicable assessment year and the county and state where the claims are located.
3. All claim names, BLM serial numbers, legal descriptions, and original county recording information must be listed for the claims pertaining to this assessment notice.
4. The claimant(s) must complete paragraph 2 listing all labor or improvements which was performed on or did benefit the subject mining claims. The value and date of the labor or improvements must also be listed. The total amount of labor or improvements can be listed, but the total expenditure must equal at least \$100 for each claim.
5. The names and current mailing addresses of the person(s) performing the labor shall be listed in paragraph 3.
6. The name and current mailing address of each owner (claimant) of the claims shall be listed in paragraph 4. The mailing address shall be the owner's address and not the address of an agent or anyone representing the claimant. Be sure to note if there has been a change of address.
7. Paragraph 5 shall be completed to show the date it was verified that all monuments required by law were properly erected, all notices were posted, and that corners were appropriately designated for all claims listed.
8. An exact legible reproduction or duplicate (other than microfilm or other electronic media) of this affidavit or another type of affidavit of assessment work that you file or will file in the county where each claim is located, must be filed with the BLM on or before December 30 of the calendar year in which the assessment year ends. For mill or tunnel sites, a separate notice of intent to hold must be filed with the BLM on or before December 30. Requirements for filing a notice of intent to hold can be found at 43 CFR 3835.33.
9. A processing fee of \$10 for each claim listed must be remitted to the BLM along with this or any other affidavit of assessment work.

PMC349384; 9200; RM

CERTIFIED MAIL PHOENIX

AZ 852
12 OCT '18
PM 5:1

neopost
12/2018
POSTAGE

\$05.42⁰

US OFFICIAL MAIL
\$ 300 Penalty
For Private Use
ZIP 85004
041L11101433



US Department of the Interior
Bureau of Land Management
1 N Central Ave Ste 800
Phoenix, AZ 85004

USPS CERTIFIED MAIL



9214 8901 9403 8373 6880 67


RECEIVED
BLM AZ STATE OFFICE
2018 NOV -6 A 9:05
PHOENIX, ARIZONA

2

LESLIE FISH
1300 S WATSON RD # 114-288
BUCKEYE AZ 85326-6303

NIXIE 850 DE 1 2018/02/18
RETURN TO SENDER
UNCLAIMED
UNABLE TO FORWARD
BC: 85004442700 *1914-02913-12-36
85326-6303

UNC.
85326-6303



1013



85004

U.S. POSTAGE
PAID
BUCKEYE, AZ
85326
DEC 27 17
AMOUNT
\$7.29
R2304H108909-07

U.S. DEPT. OF INTERIOR
BUREAU OF LAND MANAGEMENT
1 (ONE) NORTH CENTRAL AVE, #800
PHOENIX, AZ 85004

RECEIVED
BLM ARIZONA OFFICE
2018 JAN -2 A 10:39
PHOENIX, ARIZONA

_____ (Owner's Name - Please Print)	_____ (Owner's Signature)
_____ (Street or P.O. Box)	_____ (City) _____ (State) _____ (Zip Code)
_____ (Owner's Name - Please Print)	_____ (Owner's Signature)
_____ (Street or P.O. Box)	_____ (City) _____ (State) _____ (Zip Code)
_____ (Owner's Name - Please Print)	_____ (Owner's Signature)
_____ (Street or P.O. Box)	_____ (City) _____ (State) _____ (Zip Code)
_____ (Owner's Name - Please Print)	_____ (Owner's Signature)
_____ (Street or P.O. Box)	_____ (City) _____ (State) _____ (Zip Code)

INSTRUCTIONS

- | | |
|--|---|
| <ol style="list-style-type: none"> 1. This certification is made under the provisions of § 1744 of Title 43 and § 28-28k of Title 30 of the United States Code; and the regulations thereunder (43 CFR Part 3830). 2. The claimant(s) must fill in the dates in paragraph 1 for the beginning and ending of the assessment year for which this waiver is sought. 3. The claimant(s) must fill in the date in paragraph 2 for the beginning of the assessment year for which this waiver is sought. 4. All claim and site names and Bureau of Land Management (BLM) serial numbers must be listed for the mining claims, mill sites, and tunnel sites for which the waiver is sought. 5. All owners of the mining claims, mill sites, and tunnel sites and their addresses must be given. 6. This waiver form must be signed by all the claimants or their designated agent, in original form. If an agent is designated, a notarized designation of agent, signed by all of the claimants with proper address given, must be submitted with this waiver. | <ol style="list-style-type: none"> 7. This form must be filed no later than September 1st for the upcoming assessment year in the BLM State Office where the mining claims or sites are recorded, or the waiver cannot be granted by the BLM. (Example: to obtain a waiver for the assessment year 2000, which begins at noon on September 1, 1999, you must qualify for and file for a waiver no later than September 1, 1999, in the proper BLM State Office). 8. For all mining claims which require assessment work, you must record an affidavit of labor on or before the December 30th immediately following the filing of this waiver. For all other mining claims or sites waived, you must record a notice of intent to hold on or before the December 30th immediately following the filing of this waiver. 9. Mill and tunnel sites may also be listed upon this waiver and be waived from payment of the maintenance fee. A notice of intent to hold for these sites is required to be filed by the December 30th following the filing of this waiver. |
|--|---|

NOTICE/BURDEN HOURS STATEMENT

The Privacy Act of 1974, *as amended*, and the regulation in 43 CFR 2.48(d) provide that you be furnished the following information in connection with the information required by this certification of waiver from rental fees.

AUTHORITY: 30 U.S.C. 28-28k; 43 U.S.C. 1201, 1457, 1740, and 1744; and 43 CFR 3830.

PRINCIPLE PURPOSE: This information is to be used to verify that the owner(s) (claimants) of a mining claim has complied with 30 U.S.C. 28f and is entitled to perform assessment work in lieu of paying the maintenance fee for the mining claims listed on this form.

ROUTINE USE: (1) Adjudication of the claimant(s) certification of waiver from paying the maintenance fee otherwise required by 30 U.S.C. 28f. (2) Disclosure may be made to appropriate Federal agencies when location is made within the agency's geographic area of responsibility. (3) Information from the record and/or the record will be transferred to the appropriate Federal, State, or local agency, or a member of the public in response to a specific request for pertinent information. (4) Information may also be provided to the Department of Justice or in a proceeding before a court or adjudicative body; or to Federal, State, local or foreign agencies when needed for enforcement of civil or criminal codes or applicable regulations concerning title rights upon the public land.

EFFECT OF NOT PROVIDING INFORMATION: Disclosure of this information is required by 30 U.S.C. 28f and 43 CFR Part 3830 for those qualified claimants wishing to take the small miner waiver allowed. Failure to supply the information required in this form to support the claimants certification of waiver from payment of the otherwise required maintenance fees will result in the waiver being disallowed and the mining claims subject to forfeiture by BLM under 30 U.S.C. 28i.

The Paperwork Reduction Act of 1995 requires us to inform you that:

This information is being collected to allow the BLM to determine if you qualify for a waiver from the payment of \$100 per mining claim or site maintenance fee established in 30 U.S.C. 28f and the implementing regulations at 43 CFR 3830. A response to this request is required in accordance with the statute to obtain your benefit.

BLM would like you to know that you do not have to respond to this, or any other, Federal agency-sponsored information collection unless it displays a currently valid OMB control number.

Public reporting burden for this form is estimated to average 20 minutes (.33 hours) per response, including time to review instructions, gathering and maintaining data, and completing and reviewing the form. Direct comments regarding this burden estimate, or any other aspect of this form, to the U.S. Department of the Interior, Bureau of Land Management, (1004-0114) Bureau Information Collection Clearance Officer (WO-630), Mail Stop 401 LS, 1849 C St., N.W., Washington, D.C. 20240.

RECEIVED
 BLM AZ STATE OFFICE
 2010 AUG - 9 A 10 54
 PHOENIX, ARIZONA
 FOR OFFICIAL USE ONLY

UNITED STATES DEPARTMENT OF THE INTERIOR
BUREAU OF LAND MANAGEMENT

MAINTENANCE FEE WAIVER CERTIFICATION

SEE INSTRUCTIONS ON REVERSE

186

ESC Amc 349384

FORM APPROVED
OMB NO. 1004-0114
Expires: February 28, 2010

1. This small miner waiver is filed for the assessment year beginning at noon on September 1, ~~2009~~ and ending at noon on September 1, ~~2010~~ *1.7.*
2. The undersigned and all related parties owned ten or fewer mining claims, mill, or tunnel sites located and maintained on Federal lands in the United States of America on September 1, ~~2010~~.
3. The undersigned have performed the assessment work **required by law** for each mining claim listed **prior to filing this waiver** and understand that by filing this form; an affidavit of assessment work **must** be recorded by the December 30th following the filing of this waiver.
4. The undersigned understand that if the assessment work obligation has not yet come due under 30 U.S.C. 28 (for those claims in their first assessment year only); a notice of intent to hold reciting this condition **must** be recorded by the December 30th following the filing of this waiver.
5. The undersigned understand that mill and tunnel sites may also be listed upon this waiver and be waived from payment of the maintenance fee; and that a notice of intent to hold for these sites is required to be recorded by the December 30th immediately following the filing of this waiver.
6. The undersigned understand and acknowledge that pursuant to 43 U.S.C. 1212 and 18 U.S.C. 1001; the filing or recording of a false, fictitious, or fraudulent document with the Bureau of Land Management may result in a fine of up to \$250,000, a prison term not to exceed five years, or both.
7. The mining claims, mill or tunnel sites for which this waiver from payment of the maintenance fees is requested are:

CLAIM OR SITE NAME	BLM RECORDATION SERIAL NUMBER
1. FAN-HAVEN 1-A	✓ 349384
2. FAN-HAVEN 1-B	349385
3. FAN-HAVEN 1-C	349386
4. FAN-HAVEN 2	349387
5. FAN-HAVEN 3	349388
6. FAN-HAVEN 4	349389
7.	
8.	
9.	
10.	

The owner(s) (claimants) of the above mining claims and sites are:

LESLIE FISH

(Owner's Name - Please Print)

2244 S. ESTRELLA

(Street or P.O. Box)

MESA

(City)

AZ

(State)

85031

(Zip Code)

Address updated
SEP 02 2010
PB

Leslie Fish

(Owner's Signature)

(Owner's Name - Please Print)

(Street or P.O. Box)

(City)

(State)

(Zip Code)

(Owner's Signature)

(Owner's Name - Please Print)

(Street or P.O. Box)

(City)

(State)

(Zip Code)

(Owner's Signature)

(Continued on page 2)

ENTERED INTO COMPUTER

SEP 02 2010 PB

Customer Name Update Screen

System ID:MC

Name: FISH LESLIE

Proprietor #: 23936

Renumber To:

Category: P - PRIVATE

Address: 2244 S ESTRELLA

← Previous Address

DEC 20 2010

City: MESA

State: AZ

Zip: 852026309

Customer Name Update Screen

System ID: MC

Name: FISH LESLIE

Lookup

Proprietor #: 23936

Renumber To:

Category: P - PRIVATE

Address: 1415 N COUNTRY CLUB DR #2107

City: MESA

State: AZ

Zip: 85201

Address Updated
ENTERED INTO COMPUTER

DEC 20 2010 *PB*

Save

Save/Override DataFlux

Delete

Renumber

Customer details successfully saved for Customer Id 23936

United States Department of the Interior
Bureau of Land Management
DIV OF LANDS, MINRLS & ENERGY
ONE N CENTRAL AVE
PHOENIX, AZ 85004 -4427
Phone: 602-417-9200

Receipt

No: 4057912

Transaction #: 4169479**Date of Transaction:** 01/03/2018**CUSTOMER:**

LESLIE FISH
1300 S WATSON RD # 114-288
BUCKEYE, AZ 85326-6303 US

LINE #	QTY	DESCRIPTION	REMARKS	UNIT PRICE	TOTAL
1	1.00	LOCATABLE MINERALS / MINING CLAIMS- NOT NEW-UNADJUD, ONE AUTH NO. ONLY / MINING CLAIM MONEY RECEIVED CASES: AMC349384/\$60.00	POL 2017/6	- n/a -	60.00
TOTAL:					\$60.00

PAYMENT INFORMATION			
1	AMOUNT:	60.00	POSTMARKED: N/A
	TYPE:	CHECK	RECEIVED: 01/02/2018
	CHECK NO:	394	
	NAME:	RALSTON, ROBERT 1300 S WATSON RD # 114-288 BUCKEYE AZ 85326-6303 US	

REMARKS

This receipt was generated by the automated BLM Collections and Billing System and is a paper representation of a portion of the official electronic record contained therein.

UNITED STATES
DEPARTMENT OF THE INTERIOR
BUREAU OF LAND MANAGEMENT
MAINTENANCE FEE WAIVER CERTIFICATION

374

FORM APPROVED
OMB NO. 1004-0114
Expires: October 31, 2016

SEE INSTRUCTIONS ON PAGE 2

1. This small miner waiver is filed for the assessment year beginning on September 1, 2017 and ending on September 1, 2018.
2. The undersigned and all related parties owned ten or fewer mining claims, mill, or tunnel sites located and maintained on Federal lands in the United States of America on September 1, 2017.
3. The undersigned have performed the assessment work required by law for each mining claim listed prior to filing this waiver and understand that by filing this form, the undersigned must file an affidavit of assessment work with the Bureau of Land Management (BLM) by the December 30th following the filing of this waiver.
4. The undersigned understand that if the assessment work obligation has not yet come due under 30 U.S.C. 28 (for those claims in their first assessment year only), a notice of intent to hold reciting this condition must be recorded by the December 30th following the filing of this waiver.
5. The undersigned understand that mill and tunnel sites may also be listed on this waiver and be waived from payment of the maintenance fee, and that a notice of intent to hold for these sites is required to be filed with the BLM by the December 30th following the filing of this waiver.
6. The undersigned understand and acknowledge that pursuant to 43 U.S.C. 1212 and 18 U.S.C. 1001, the filing or recording of a false, fictitious, or fraudulent document with the BLM may result in a fine of up to \$250,000, a prison term not to exceed five years, or both.
7. The mining claims, mill or tunnel sites for which this waiver from payment of the maintenance fees is requested are:

CLAIM OR SITE NAME	BLM RECORDATION SERIAL NUMBER
1. FAN-HAVEN 1-A	✓ 349384
2. FAN-HAVEN 1-B	349385
3. FAN-HAVEN 1-C	349386
4. FAN-HAVEN 2	349387
5. FAN-HAVEN 3	349388
6. FAN-HAVEN 4	349389
7.	
8.	
9.	
10.	

RECEIVED
BLM AZ STATE OFFICE
2017 AUG 28 P 3:55
PHOENIX, ARIZONA

The owner(s) (claimants) of the above mining claims and sites are:

LESLIE FISH

(Owner's Name - Please Print)

1300 S. WATSON RD., #114-288

(Owner's Mailing Address)

Leslie Fish

(Owner's Signature)

BUCKEYE

(City)

AZ

(State)

85326

(Zip Code)

(Owner's Name - Please Print)

(Owner's Signature)

(Owner's Mailing Address)

(City)

(State)

(Zip Code)

(Owner's Name - Please Print)

(Owner's Signature)

(Owner's Mailing Address)

(City)

(State)

(Zip Code)

(Owner's Name - Please Print)

(Owner's Signature)

(Owner's Mailing Address)

(City)

(State)

(Zip Code)

(Continued on page 2)

483
INTEREST
SEP 07 2017
BY: [signature]

nmf

(Owner's Name - Please Print)	(Owner's Signature)		
(Owner's Mailing Address)	(City)	(State)	(Zip Code)
(Owner's Name - Please Print)	(Owner's Signature)		
(Owner's Mailing Address)	(City)	(State)	(Zip Code)
(Owner's Name - Please Print)	(Owner's Signature)		
(Owner's Mailing Address)	(City)	(State)	(Zip Code)
(Owner's Name - Please Print)	(Owner's Signature)		
(Owner's Mailing Address)	(City)	(State)	(Zip Code)

18 U.S.C. 1001 and 43 U.S.C. 1212 make it a crime for any person knowingly and willfully to make to any department or agency of the United States any false, fictitious or fraudulent statements or representations as to any matter within its jurisdiction.

INSTRUCTIONS

1. This certification is made under the provisions of 43 U.S.C. § 1744 and 30 U.S.C. §28-28k and the regulations thereunder (43 CFR Part 3830).
2. The claimant(s) must fill in the dates in paragraph 1 for the beginning and ending of the assessment year for which this waiver is sought.
3. The claimant(s) must fill in the date in paragraph 2 for the beginning of the assessment year for which this waiver is sought.
4. All claim and site names and BLM serial numbers must be listed for the mining claims, mill sites, and tunnel sites for which the waiver is sought.
5. All owners of the mining claims, mill sites, and tunnel sites and their addresses must be given.
6. This waiver form must be signed by all the claimants or their designated agent, in original form. If an agent is designated, a notarized designation of agent, signed by all of the claimants with proper address given, must be submitted with this waiver.
7. This form must be filed no later than September 1st for the upcoming assessment year in the BLM State Office where the mining claims or sites are recorded, or the waiver cannot be granted by the BLM. (Example: To obtain a waiver for the assessment year 2012, which begins on September 1, 2011, you must qualify for and file for a waiver no later than September 1, 2011, in the proper BLM State Office.)
8. For all mining claims which require assessment work, you must record an affidavit of labor on or before the December 30th immediately following the filing of this waiver. For all other mining claims or sites waived, you must record a notice of intent to hold on or before the December 30th immediately following the filing of this waiver.
9. Mill and tunnel sites may also be listed on this waiver and be waived from payment of the maintenance fee. A notice of intent to hold for these sites is required to be filed by the December 30th following the filing of this waiver.

FOR OFFICIAL USE ONLY

RECEIVED
 BLM STATE OFFICE
 2017 JUN 28 P 3:56
 PHOENIX, ARIZONA

NOTICES

The Privacy Act and 43 CFR 2.48(d) require that you be furnished the following information in connection with the information requested by this form.

AUTHORITY: 30 U.S.C. 28f and 43 CFR part 3835 permit collection of the information requested by this form.

PRINCIPAL PURPOSE: The BLM will use the information you provide to verify that the owner(s) (claimants(s)) of a mining claim has/have complied with 30 U.S.C. 28f and 43 CFR part 3835 and is/are entitled to perform assessment work in lieu of paying the maintenance fee for the mining claims listed on this form.

ROUTINE USES: The BLM will only disclose this information in accordance with the provisions at 43 CFR 2.56(b) and (c).

EFFECT OF NOT PROVIDING INFORMATION: Disclosure of the requested information is required by 30 U.S.C. 28f and 43 CFR part 3835 for those claimants qualified to request the small miner waiver allowed. Failure to submit all the requested information or to complete this form will delay the BLM's processing of the form and may preclude the BLM's acceptance of the maintenance fee waiver request, which may result in forfeiture of the mining claim or site by the claimant.

The Paperwork Reduction Act requires us to inform you that:

The BLM collects this information to determine whether or not you are qualified for waiver of maintenance fees.

Submission of the requested information is necessary to obtain or retain a benefit.

You do not have to respond to this or any other Federal agency-sponsored information collection unless it displays a currently valid OMB control number.

BURDEN HOURS STATEMENT: Public reporting burden for this form is estimated to average 20 minutes per response, including the time for reviewing instructions, gathering and maintaining data, and completing and reviewing the form. You may submit comments regarding the burden estimate or any other aspect of this form to: U.S. Department of the Interior, Bureau of Land Management (1004-0114), Bureau Information Collection Clearance Officer (WO-630), Mail Stop 401 LS, 1849 C St., N.W., Washington, D.C. 20240.

RECEIVED
BLM AZ STATE OFFICE
2017 AUG 28 P 3:56
PHOENIX, ARIZONA

When Recorded Return Document to:

LESHIE FISH
1300 S. WATSON RD. #114-288
BUCKEYE, AZ 85316

349384

☐ Check here if this is a change of address.

Telephone: 602-378-0320

E-mail address: lesliefish@cox.net

AFFIDAVIT OF PERFORMANCE OF ANNUAL WORK

1. State of Arizona, County of MARICOPA ss:

2. I (Name) LESHIE FISH

3. Reside at (Address) 1300 S. WATSON RD. #114-288

City BUCKEYE County MARICOPA


State AZ Zip 85316 being duly sworn, depose and say that I am a citizen of the United States, more than eighteen years of age, and that all of the facts set forth in this affidavit, subject to the provisions and penalties of 18 U.S.C. 1001 pertaining to the filing of false, fictitious, or fraudulent statements with the United States, are true and correct according to the best of my knowledge, information and belief.

4. Owner's name and address (If not shown in Items 1-3 above). SAME

5. That I am personally acquainted with the mining claim(s). The work and improvements were made by and at the expense of the owner(s) of said claim(s). Said contiguous group of claims, listed on this document, are situated in the

(optional) Mining District; GILA County, Arizona.

Line No.	AMC NUMBER	CLAIM/SITE NAME	COUNTY RECORDER DATA (If available)	TWP	RNG	SEC
1	349384	FAN-HAVEN 1-A		7N	9E	2
2	349385	FAN-HAVEN 1-B		7N	9E	11, 12
3	349386	FAN-HAVEN 1-C		7N	9E	11, 12
4	349387	FAN-HAVEN 2		7N	9E	2
5	349388	FAN-HAVEN 3		7N	9E	2, 11
6	349389	FAN-HAVEN 4		7N	9E	2, 3, 11, 12



7						
8						
9						
10						

6. That between the dates starting at 12 o'clock noon on September 1, 20 15 and ending at 12 o'clock noon on September 1, 20 16 at least \$ 680.00 dollars worth of work and improvements were done and performed upon said claim(s) or upon one or more of a contiguous group of claims for the benefit of all, wholly or partly outside of a contiguous group of claims for the benefit of all, not including the location work.

7. That the following persons were employed to perform the work and improvements described herein: ME

8. That the work and improvements performed were: COLLECTING GEMSTONES, CLEARING PATHS, HAULING OUT GARBAGE + LITTER

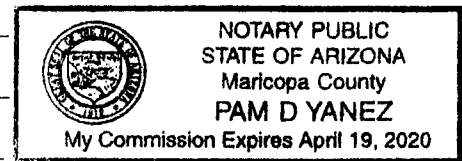
9. Dated: 12/27/2016 Signature: Leslie Fitch

SUBSCRIBED AND SWORN TO before me, a Notary Public, this 27 day of Dec 20 16

By: Leslie Fitch

Notary Public Pam D. Yanez

My Commission Expires April 19 2020



Bureau of Land Management
Arizona State Office
www.az.blm.gov

No. of Claims: 6 x \$10 = 60.00
Check No.: 171 Init. PETZ
Receipt No.: 3733269
For BLM Use Only

United States Department of the Interior
Bureau of Land Management
DIV OF LANDS, MINRLS & ENERGY
ONE N CENTRAL AVE
PHOENIX, AZ 85004 -4427
Phone: 602-417-9200

Receipt

No: 3733269


Transaction #: 3838646	
Date of Transaction: 12/30/2016	
CUSTOMER:	
	LESLIE FISH 1300 S WATSON RD # 114-288 BUCKEYE, AZ 85326-6303 US

LINE #	QTY	DESCRIPTION	REMARKS	UNIT PRICE	TOTAL
1	1.00	LOCATABLE MINERALS / MINING CLAIMS-NOT NEW-UNADJUD, ONE AUTH NO. ONLY / MINING CLAIM MONEY RECEIVED CASES: AMC349384/\$60.00	2016 AFFFADAVIT/6	- n/a -	60.00
TOTAL:					\$60.00

PAYMENT INFORMATION				
1	AMOUNT:	60.00	POSTMARKED:	12/27/2016
	TYPE:	CHECK	RECEIVED:	12/29/2016
	CHECK NO:	171		
	NAME:	RALSTON, ROBERT D 1300 S WATSON RD # 114-288 BUCKEYE AZ 85326-6303 US		

REMARKS

This receipt was generated by the automated BLM Collections and Billing System and is a paper representation of a portion of the official electronic record contained therein.

ENTERED
JAN - 3 2017
By: 

Mr. And Mrs. Robert D. Ralston
1300 S. Watson Road
#114 PMB 288
Buckeye, AZ 85326



PHOENIX
AZ 852
27 DEC '16
PM 5 L

7016 1370 0002 1954 3544

BUREAU OF LAND MANAGEMENT
U.S. DEPT. OF THE INTERIOR
1 N. CENTRAL AVE., # 800
PHOENIX, AZ 85004

RECEIVED

2016 DEC 29 P 2:42

PHOENIX, ARIZONA



1022



85004

U.S. POSTAGE
PAID
BUCKEYE, AZ
85326
DEC 27 '16
AMOUNT
\$6.47
R2304H108909-03

85004-442700



UNITED STATES
DEPARTMENT OF THE INTERIOR
BUREAU OF LAND MANAGEMENT

473

MAINTENANCE FEE WAIVER CERTIFICATION

FORM APPROVED
OMB NO. 1004-0114
Expires: October 31, 2016

349384

SEE INSTRUCTIONS ON PAGE 2

1. This small miner waiver is filed for the assessment year beginning on September 1, 2015 and ending on September 1, 2016.
2. The undersigned and all related parties owned ten or fewer mining claims, mill, or tunnel sites located and maintained on Federal lands in the United States of America on September 1, 2016.
3. The undersigned have performed the assessment work required by law for each mining claim listed prior to filing this waiver and understand that by filing this form, the undersigned must file an affidavit of assessment work with the Bureau of Land Management (BLM) by the December 30th following the filing of this waiver.
4. The undersigned understand that if the assessment work obligation has not yet come due under 30 U.S.C. 28 (for those claims in their first assessment year only), a notice of intent to hold reciting this condition must be recorded by the December 30th following the filing of this waiver.
5. The undersigned understand that mill and tunnel sites may also be listed on this waiver and be waived from payment of the maintenance fee, and that a notice of intent to hold for these sites is required to be filed with the BLM by the December 30th following the filing of this waiver.
6. The undersigned understand and acknowledge that pursuant to 43 U.S.C. 1212 and 18 U.S.C. 1001, the filing or recording of a false, fictitious, or fraudulent document with the BLM may result in a fine of up to \$250,000, a prison term not to exceed five years, or both.
7. The mining claims, mill or tunnel sites for which this waiver from payment of the maintenance fees is requested are:

CLAIM OR SITE NAME	BLM RECORDATION SERIAL NUMBER
1. FAN-HAVEN 1-A	349384
2. FAN-HAVEN 1-B	349385
3. FAN-HAVEN 1-C	349386
4. FAN-HAVEN 2	349387
5. FAN-HAVEN 3	349388
6. FAN-HAVEN 4	349389
7.	
8.	
9.	
10.	

The owner(s) (claimants) of the above mining claims and sites are:

LESLIE FISH

(Owner's Name - Please Print)

1300 S. WATSON RD. #114-288

(Owner's Mailing Address)

Leslie Fish

(Owner's Signature)

BUCKEYE

(City)

AZ

(State)

85326

(Zip Code)

(Owner's Name - Please Print)

(Owner's Signature)

(Owner's Mailing Address)

(City)

(State)

(Zip Code)

(Owner's Name - Please Print)

(Owner's Signature)

(Owner's Mailing Address)

(City)

(State)

(Zip Code)

(Owner's Name - Please Print)

(Owner's Signature)


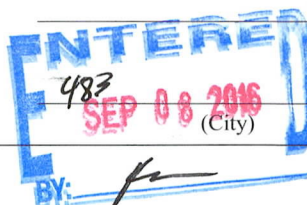
(Owner's Mailing Address)

(City)

(State)

(Zip Code)

(Continued on page 2)



NWV
R

(Owner's Name - Please Print)

(Owner's Signature)

(Owner's Mailing Address)

(City)

(State)

(Zip Code)

RECEIVED
BLM AZ STATE OFFICE

2016 AUG 29 P 2:44

(Owner's Name - Please Print)

(Owner's Signature)

(Owner's Mailing Address)

(City)

(State)

(Zip Code)

PHOENIX, ARIZONA

(Owner's Name - Please Print)

(Owner's Signature)

(Owner's Mailing Address)

(City)

(State)

(Zip Code)

(Owner's Name - Please Print)

(Owner's Signature)

(Owner's Mailing Address)

(City)

(State)

(Zip Code)

18 U.S.C. 1001 and 43 U.S.C. 1212 make it a crime for any person knowingly and willfully to make to any department or agency of the United States any false, fictitious or fraudulent statements or representations as to any matter within its jurisdiction.

INSTRUCTIONS

1. This certification is made under the provisions of 43 U.S.C. § 1744 and 30 U.S.C. §28-28k and the regulations thereunder (43 CFR Part 3830).
2. The claimant(s) must fill in the dates in paragraph 1 for the beginning and ending of the assessment year for which this waiver is sought.
3. The claimant(s) must fill in the date in paragraph 2 for the beginning of the assessment year for which this waiver is sought.
4. All claim and site names and BLM serial numbers must be listed for the mining claims, mill sites, and tunnel sites for which the waiver is sought.
5. All owners of the mining claims, mill sites, and tunnel sites and their addresses must be given.
6. This waiver form must be signed by all the claimants or their designated agent, in original form. If an agent is designated, a notarized designation of agent, signed by all of the claimants with proper address given, must be submitted with this waiver.
7. This form must be filed no later than September 1st for the upcoming assessment year in the BLM State Office where the mining claims or sites are recorded, or the waiver cannot be granted by the BLM. (Example: To obtain a waiver for the assessment year 2012, which begins on September 1, 2011, you must qualify for and file for a waiver no later than September 1, 2011, in the proper BLM State Office.)
8. For all mining claims which require assessment work, you must record an affidavit of labor on or before the December 30th immediately following the filing of this waiver. For all other mining claims or sites waived, you must record a notice of intent to hold on or before the December 30th immediately following the filing of this waiver.
9. Mill and tunnel sites may also be listed on this waiver and be waived from payment of the maintenance fee. A notice of intent to hold for these sites is required to be filed by the December 30th following the filing of this waiver.

BLM AZ STATE OFFICE
RECEIVED
2016 AUG 29 P 2:44
PHOENIX, ARIZONA

FOR OFFICIAL USE ONLY

L. FISH
1800 S. WATSON RD.
#114-288
BUCKEYE, AZ 85326

CERTIFIED MAIL



7015 3430 0000 3940 1556



1022



85004

U.S. POSTAGE
PAID
BUCKEYE, AZ
85326
AUG 26, 16
AMOUNT

\$6.94

R2304H109470-05

BUREAU OF LAND MANAGEMENT
ONE N. CENTRAL AVE., STE. #800
PHOENIX, AZ 85004

RECEIVED
BLM AZ STATE OFFICE

2016 AUG 29 P 2:44

PHOENIX, ARIZONA

AFFIDAVIT OF ANNUAL ASSESSMENT WORK

AMC 349384

WHEN RECORDED, MAIL DOCUMENT TO:

NAME: LESLIE FISIT

ADDRESS: 1300 S. WATSON RD., # 288

CITY, STATE, ZIP: BUCKEYE, AZ 85826
602-378-0920 jesliefish@cox.net

FOR COUNTY RECORDER'S USE

No. of Claims 6

x \$10/claim

Total due BLM \$ 60.00

TO ALL WHOM IT MAY CONCERN:

1. The undersigned certifies that at least \$100 per claim was expended for development, labor and improvements, or equivalent value added, as the annual assessment work for the assessment year ending September 1, 2015 for the following contiguous unpatented mining claim(s), located in the County of GILTA, in the State of ARIZONA.

BLM Serial No.	Name of Claim	Tp Rg Sec Mer Example: 13N 5E 14 MDM				County Recordation Book and Page No.	Date
349384	FAN-HAVEN 1-A	7N	9E	2			12/15/15
349385	FAN-HAVEN 1-B	7N	9E	1, 2, 11, 12			12/15/15
349386	FAN-HAVEN 1-C	7N	9E	11, 12			12/15/15
349387	FAN-HAVEN 2	7N	9E	2			12/15/15
349388	FAN-HAVEN 3	7N	9E	2, 11			12/15/15
349389	FAN-HAVEN 4	7N	9E	2, 3, 10, 11			12/15/15

PHOENIX, ARIZONA

ENTERED

2015 DEC 22 P 2:01

ENTERED
DEC 23 2015
BY *B. A.*

(Continued on page 2)

RECEIVED
BLM ALBANY STATE OFFICE

RECEIPT #

3458748

2. Type of labor and improvements (specify what was done and give the total value for that labor and improvement to show at least \$100 for each claim). If a geological, geochemical, or geophysical survey was performed, as per 30 U.S.C. 28-1, reference the title of the report of survey, give cost and date of the survey and report, and indicate it was filed with the County Recorder:

Description of Work Performed	Value of Work Performed	Date Work Was Performed
COLLECTING GEMSTONES, CLEARING BRUSH, HAULING OUT TRASH, 26 WEEKENDS, FOR AT LEAST 4 HOURS PER DAY. AT MINIMUM WAGE (\$7/HR.) THAT COMES TO \$928.00	\$928.00	BETWEEN 9/1/2014 AND 9/1/2015

3. Name and mailing address of each person who performed the labor and improvements:

Name (please print)

LESLIE FISH

ROBERT RALSTON

Current Mailing Address (please print)

1300 S. WATSON RD., #114-288,

BUCKEYE, AZ 85326

4. Name and mailing address of each person who holds and claims the subject mining claim(s) for the valuable minerals contained therein. Be sure to indicate if there is a change of address:

Name (please print)

LESLIE FISH

Current Mailing Address (please print)

1300 S. WATSON RD., #114-288

BUCKEYE, AZ 85326

RECEIVED
B.M. & C. OFFICE
2015 DEC 22 PM 2:01
PHOENIX, ARIZONA

5. The undersigned testifies that on the date of DEC. 17, 2015, all monuments required by law were erected upon the subject claim(s), and all notices required by law were posted on the subject claim(s) or copies thereof were in place, and at said date, each corner monument bore or contained

markings sufficient to appropriately designate the corner of the claim to which it pertains and the name of the claim(s). DESPITE ATTEMPTS BY PARTIES UNKNOWN TO EXETER THEN.

I hereby certify under penalty of perjury under the laws of the State of ARIZONA that the foregoing statements are true and correct:

- Leslie Fish

(Signature of person responsible for above statement)

Date: Dec. 18, 2015

Title 18 U.S.C. 1001 and 43 U.S.C. 1212 make it a crime for any person knowingly and willfully to make to any department or agency of the United States any false, fictitious or fraudulent statements or representations as to any matter within its jurisdiction.

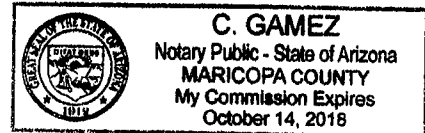
Notary Block

SUBSCRIBED AND SWORN TO before me, this 18th day of December 20 2015

By: [Signature]
(Signature of Affiant)

Title: Teller III

My Commission Expires: Oct 14, 2018



INSTRUCTIONS

1. This is an optional form that may be used to satisfy the requirements for the Bureau of Land Management (BLM) under the provisions of 43 U.S.C. §1744 and 30 U.S.C. §28-28d and the regulations thereunder (43 CFR part 3835). Since local and State laws may vary, you should contact your local and State agencies where the claims are located to ensure all applicable laws and requirements are satisfied.
2. The claimant(s) must fill in the date in paragraph 1 for the applicable assessment year and the county and state where the claims are located.
3. All claim names, BLM serial numbers, legal descriptions, and original county recording information must be listed for the claims pertaining to this assessment notice.
4. The claimant(s) must complete paragraph 2 listing all labor or improvements which was performed on or did benefit the subject mining claims. The value and date of the labor or improvements must also be listed. The total amount of labor or improvements can be listed, but the total expenditure must equal at least \$100 for each claim.
5. The names and current mailing addresses of the person(s) performing the labor shall be listed in paragraph 3.
6. The name and current mailing address of each owner (claimant) of the claims shall be listed in paragraph 4. The mailing address shall be the owner's address and not the address of an agent or anyone representing the claimant. Be sure to note if there has been a change of address.
7. Paragraph 5 shall be completed to show the date it was verified that all monuments required by law were properly erected, all notices were posted, and that corners were appropriately designated for all claims listed.
8. An exact legible reproduction or duplicate (other than microfilm or other electronic media) of this affidavit or another type of affidavit of assessment work that you file or will file in the county where each claim is located, must be filed with the BLM on or before December 30 of the calendar year in which the assessment year ends. For mill or tunnel sites, a separate notice of intent to hold must be filed with the BLM on or before December 30. Requirements for filing a notice of intent to hold can be found at 43 CFR 3835.33.
9. A processing fee of \$10 for each claim listed must be remitted to the BLM along with this or any other affidavit of assessment work.

2015 DEC 22 P 2:01
RECEIVED
BLM MARICOPA COUNTY OFFICE

United States Department of the Interior
Bureau of Land Management
LANDS/RECREATION & PLANNING
ONE N CENTRAL AVE
PHOENIX, AZ 85004 -2203
Phone: 602-417-9200

Receipt

No: 3458748

Transaction #: 3558459	
Date of Transaction: 12/22/2015	
CUSTOMER:	
	LESLIE FISH 1300 S WATSON RD # 114-288 BUCKEYE, AZ 85326-6303 US

LINE #	QTY	DESCRIPTION	REMARKS	UNIT PRICE	TOTAL
1	1.00	LOCATABLE MINERALS / MINING CLAIMS- NOT NEW-UNADJUD, ONE AUTH NO. ONLY / MINING CLAIM MONEY RECEIVED CASES: AMC349384/\$10.00	POL - 1 2015	- n/a -	10.00
TOTAL:					\$10.00


PAYMENT INFORMATION				
NOTE: Items will appear on credit card statement as "Bureau of Land Mgmt CO".				
1	AMOUNT:	10.00	POSTMARKED:	N/A
	TYPE:	CREDIT CARD	RECEIVED:	12/22/2015
	NAME:	FISH, LESLIE 1300 S WATSON RD # 114-288 BUCKEYE AZ 85326-6303 US		
	CARD NO:	XXXXXXXXXXXX7601	AUTH CODE:	915845
	NAME ON CARD:	LESLIE FISH		
	EXPIRES:	09/2019		
	SIGNATURE:			

REMARKS

This receipt was generated by the automated BLM Collections and Billing System and is a paper representation of a portion of the official electronic record contained therein.

Mr. And Mrs. Robert D. Ralston
1300 S. Watson Road
#114 PMB 288
Buckeye, AZ 85326


CERTIFIED MAIL



7014 2120 0002 1853 7489



1022



85004

U.S. POSTAGE
PAID
BUCKEYE, AZ
85326
DEC 18, 15
AMOUNT

\$6.96

R2304E107335-13


BUREAU OF LAND MANAGEMENT
ONE NORTH CENTRAL AVE, SUITE 800
PHOENIX, AZ 85004-4427

PHOENIX, ARIZONA

2015 DEC 22 P 2:02

RECEIVED
BLM AZ OFFICE

85004442700



United States Department of the Interior
Bureau of Land Management
 LANDS/RECREATION & PLANNING
 ONE N CENTRAL AVE
 PHOENIX, AZ 85004 -2203
 Phone: 602-417-9200

Receipt

No: 3490045

Transaction #: 3590351
 Date of Transaction: 02/09/2016

AC 480
 ENTERED FEB 10 2016

CUSTOMER:

LESLIE FISH
 1300 S WATSON RD # 114-288
 BUCKEYE, AZ 85326-6303 US

I used 12/22/2015 as the Action Date because we received the POL on that date. I found the error + had Tina correct the payment amount from 1 to a total of 6 claims paid for as well as listed on the original POL that was received by BLM on 12/22/15 (R# 3458748). JB

LINE #	QTY	DESCRIPTION	REMARKS	UNIT PRICE	TOTAL
1	1.00	LOCATABLE MINERALS / MINING CLAIMS- NOT NEW-UNADJUD, ONE AUTH NO. ONLY / MINING CLAIM MONEY RECEIVED CASES: AMC349385/\$50.00	POL - 5	- n/a -	50.00
TOTAL:					\$50.00

PAYMENT INFORMATION

NOTE: Items will appear on credit card statement as "Bureau of Land Mgmt CO".

1	AMOUNT:	50.00	POSTMARKED:	N/A
	TYPE:	CREDIT CARD	RECEIVED:	02/09/2016
	NAME:	FISH, LESLIE 1300 S WATSON RD # 114-288 BUCKEYE AZ 85326-6303 US		
	CARD NO:	XXXXXXXXXXXX7601	AUTH CODE:	367408
	NAME ON CARD:	LESLIE FISH		
	EXPIRES:	09/2019		
	SIGNATURE:			

REMARKS

ORIGINAL RECEIPT #3458748 \$10 CHARGED FOR 1 POL INSTEAD OF 6 POL AS NOTED IN THE DOCUMENTATION SUBMITTED AT THE TIME. THIS RECEIPT IS FOR THE ADDITIONAL 5 POL'S.

This receipt was generated by the automated BLM Collections and Billing System and is a paper representation of a portion of the official electronic record contained therein.

Mass Add/Delete/Update Action Data

Starting Serial Number Ending Serial Number

	Action Data:	
Action Code:	<input type="text" value="480"/>	<input type="button" value="Lookup"/>
Action Remark:	2015 <input type="text"/> Action 484 Amounts: <input type="radio"/> \$ <input type="text"/> <input type="radio"/> \$ <input type="text"/>	
Action Date:	<input type="text" value="12/22/2015"/>	
Receipt Nr:	<input type="text" value="3490045"/>	

[AMC349385] - [Lode] - 480 - 2015

[AMC349386] - [Lode] - 480 - 2015

[AMC349387] - [Lode] - 480 - 2015

[AMC349388] - [Lode] - 480 - 2015

[AMC349389] - [Lode] - 480 - 2015

=====

Total Amount Processed : \$0.00

	Update Action Data:	
Action Code:	<input type="text"/>	<input type="button" value="Lookup"/>
Action Remark:	<input type="text"/>	
Action Date:	<input type="text"/>	
Receipt Nr:	<input type="text"/>	

UNITED STATES
DEPARTMENT OF THE INTERIOR
BUREAU OF LAND MANAGEMENT

375

MAINTENANCE FEE WAIVER CERTIFICATION

FORM APPROVED
OMB NO. 1004-0114
Expires: October 31, 2016

SEE INSTRUCTIONS ON PAGE 2

1. This small miner waiver is filed for the assessment year beginning on September 1, ~~2014~~²⁰¹⁵ and ending on September 1, ~~2015~~²⁰¹⁶.
2. The undersigned and all related parties owned ten or fewer mining claims, mill, or tunnel sites located and maintained on Federal lands in the United States of America on September 1, 2015.
3. The undersigned have performed the assessment work required by law for each mining claim listed prior to filing this waiver and understand that by filing this form, the undersigned must file an affidavit of assessment work with the Bureau of Land Management (BLM) by the December 30th following the filing of this waiver.
4. The undersigned understand that if the assessment work obligation has not yet come due under 30 U.S.C. 28 (for those claims in their first assessment year only), a notice of intent to hold reciting this condition must be recorded by the December 30th following the filing of this waiver.
5. The undersigned understand that mill and tunnel sites may also be listed on this waiver and be waived from payment of the maintenance fee, and that a notice of intent to hold for these sites is required to be filed with the BLM by the December 30th following the filing of this waiver.
6. The undersigned understand and acknowledge that pursuant to 43 U.S.C. 1212 and 18 U.S.C. 1001, the filing or recording of a false, fictitious, or fraudulent document with the BLM may result in a fine of up to \$250,000, a prison term not to exceed five years, or both.
7. The mining claims, mill or tunnel sites for which this waiver from payment of the maintenance fees is requested are:

CLAIM OR SITE NAME	BLM RECORDATION SERIAL NUMBER
1. FAN-HAVEN 1-A	349384 ✓
2. FAN-HAVEN 1-B	349385
3. FAN-HAVEN 1-C	349386
4. FAN-HAVEN 2	349387
5. FAN-HAVEN 3	349388
6. FAN-HAVEN 4	349389
7.	
8.	
9.	
10.	

The owner(s) (claimants) of the above mining claims and sites are:

LESLIE FISH

(Owner's Name - Please Print)

1300 S. WATSON RD., #114-288

(Owner's Mailing Address)

Leslie Fish

(Owner's Signature)

BUCKEYE

(City)

AZ

(State)

85326

(Zip Code)

(Owner's Name - Please Print)

(Owner's Mailing Address)

(Owner's Signature)

(City)

(State)

(Zip Code)

(Owner's Name - Please Print)

(Owner's Mailing Address)

(Owner's Signature)

(City)

(State)

(Zip Code)

(Owner's Name - Please Print)


(Owner's Mailing Address)

(City)

(State)

(Zip Code)

(Continued on page 2)



RECEIVED
BLM ARIZONA
2015 AUG 24 PM 4:08
PHOENIX ARIZONA

NNV
9/9/2015
[Signature]

(Owner's Name - Please Print)

(Owner's Signature)

(Owner's Mailing Address)

(City)

(State)

(Zip Code)

(Owner's Name - Please Print)

(Owner's Signature)

(Owner's Mailing Address)

(City)

(State)

(Zip Code)

(Owner's Name - Please Print)

(Owner's Signature)

(Owner's Mailing Address)

(City)

(State)

(Zip Code)

(Owner's Name - Please Print)

(Owner's Signature)

(Owner's Mailing Address)

(City)

(State)

(Zip Code)

18 U.S.C. 1001 and 43 U.S.C. 1212 make it a crime for any person knowingly and willfully to make to any department or agency of the United States any false, fictitious or fraudulent statements or representations as to any matter within its jurisdiction.

INSTRUCTIONS

1. This certification is made under the provisions of 43 U.S.C. § 1744 and 30 U.S.C. §28-28k and the regulations thereunder (43 CFR Part 3830).
2. The claimant(s) must fill in the dates in paragraph 1 for the beginning and ending of the assessment year for which this waiver is sought.
3. The claimant(s) must fill in the date in paragraph 2 for the beginning of the assessment year for which this waiver is sought.
4. All claim and site names and BLM serial numbers must be listed for the mining claims, mill sites, and tunnel sites for which the waiver is sought.
5. All owners of the mining claims, mill sites, and tunnel sites and their addresses must be given.
6. This waiver form must be signed by all the claimants or their designated agent, in original form. If an agent is designated, a notarized designation of agent, signed by all of the claimants with proper address given, must be submitted with this waiver.
7. This form must be filed no later than September 1st for the upcoming assessment year in the BLM State Office where the mining claims or sites are recorded, or the waiver cannot be granted by the BLM. (Example: To obtain a waiver for the assessment year 2012, which begins on September 1, 2011, you must qualify for and file for a waiver no later than September 1, 2011, in the proper BLM State Office.)
8. For all mining claims which require assessment work, you must record an affidavit of labor on or before the December 30th immediately following the filing of this waiver. For all other mining claims or sites waived, you must record a notice of intent to hold on or before the December 30th immediately following the filing of this waiver.
9. Mill and tunnel sites may also be listed on this waiver and be waived from payment of the maintenance fee. A notice of intent to hold for these sites is required to be filed by the December 30th following the filing of this waiver.

RECEIVED
BLM STATE OFFICE
2015 AUG 24 P 4: 09
PHOENIX, ARIZONA

FOR OFFICIAL USE ONLY

NOTICES

The Privacy Act and 43 CFR 2.48(d) require that you be furnished the following information in connection with the information requested by this form.

AUTHORITY: 30 U.S.C. 28f and 43 CFR part 3835 permit collection of the information requested by this form.

PRINCIPAL PURPOSE: The BLM will use the information you provide to verify that the owner(s) (claimants(s)) of a mining claim has/have complied with 30 U.S.C. 28f and 43 CFR part 3835 and is/are entitled to perform assessment work in lieu of paying the maintenance fee for the mining claims listed on this form.

ROUTINE USES: The BLM will only disclose this information in accordance with the provisions at 43 CFR 2.56(b) and (c).

EFFECT OF NOT PROVIDING INFORMATION: Disclosure of the requested information is required by 30 U.S.C. 28f and 43 CFR part 3835 for those claimants qualified to request the small miner waiver allowed. Failure to submit all the requested information or to complete this form will delay the BLM's processing of the form and may preclude the BLM's acceptance of the maintenance fee waiver request, which may result in forfeiture of the mining claim or site by the claimant.

The Paperwork Reduction Act requires us to inform you that:

The BLM collects this information to determine whether or not you are qualified for waiver of maintenance fees.

Submission of the requested information is necessary to obtain or retain a benefit.

You do not have to respond to this or any other Federal agency-sponsored information collection unless it displays a currently valid OMB control number.

BURDEN HOURS STATEMENT: Public reporting burden for this form is estimated to average 20 minutes per response, including the time for reviewing instructions, gathering and maintaining data, and completing and reviewing the form. You may submit comments regarding the burden estimate or any other aspect of this form to: U.S. Department of the Interior, Bureau of Land Management (1004-0114), Bureau Information Collection Clearance Officer (WO-630), Mail Stop 401 LS, 1849 C St., N.W., Washington, D.C. 20240.

RECEIVED
BLM AZ STATE OFFICE
2015 AUG 24 P 4: 09
PHOENIX, ARIZONA

Mr. And Mrs. Robert D. Ralston
1300 S. Watson Road
#114 PMB 288
Buckeye, AZ 85326

RECEIVED
BLM STATE OFFICE

2015 AUG 24 P 4: 09

PHOENIX, ARIZONA

PLACE STICKER AT TOP OF ENVELOPE TO THE RIGHT
OF THE RETURN ADDRESS. FOLD AT DOTTED LINE

CERTIFIED MAIL



7015 0640 0006 1643 6234



1022



85004

U.S. POSTAGE
PAID
BUCKEYE, AZ
85326
AUG 22, 15
AMOUNT


\$6.74

R2304H109470-07

U.S. BUREAU OF LAND MGMT.
1 NORTH CENTRAL AVE, #800
PHOENIX, AZ 85004

**RETURN RECEIPT
REQUESTED**

85004442700



349384

When Recorded Return Document to:

LESLIE FISH
 1300 S. WATSON RD., #114-288
 BUCKEYE, AZ 85326

☐ Check here if this is a change of address.

Telephone: 602-373-0320

E-mail address: lesliefish@cox.net

AFFIDAVIT OF PERFORMANCE OF ANNUAL WORK

1. State of Arizona, County of MARICOPA ss:

2. I (Name) LESLIE FISH

3. Reside at (Address) 1300 S. WATSON ROAD,
114-288

City BUCKEYE County MARICOPA

State AZ Zip 85326 being duly sworn, depose and say that I am a citizen of the United States, more than eighteen years of age, and that all of the facts set forth in this affidavit, subject to the provisions and penalties of 18 U.S.C. 1001 pertaining to the filing of false, fictitious, or fraudulent statements with the United States, are true and correct according to the best of my knowledge, information and belief.

4. Owner's name and address (If not shown in Items 1-3 above).

5. That I am personally acquainted with the mining claim(s). The work and improvements were made by and at the expense of the owner(s) of said claim(s). Said contiguous group of claims, listed on this document, are situated in the

(optional) Mining District; _____ County, Arizona.


Line No.	AMC NUMBER	CLAIM/SITE NAME	COUNTY RECORDER DATA (If available)	TWP	RNG	SEC
1	349384	FAN-HAVEN 1-A		7 N	9 E	2
2	349385	FAN-HAVEN 1-B		7 N	9 E	1, 2, 11, 12
3	349386	FAN-HAVEN 1-C		7 N	9 E	11, 12
4	349387	FAN-HAVEN 2		7 N	9 E	2
5	349388	FAN-HAVEN 3		7 N	9 E	2, 11
6	349389	FAN-HAVEN 4		7 N	9 E	2, 3, 10, 11

BLM
Date
Stamp

PHOENIX, ARIZONA

2014 DEC 30 P 3:07

BLM AZ STATE OFFICE



Form: MCF108
 Revised Jan. 2006
 Page 1 of 2

AFFIDAVIT OF PERFORMANCE OF ANNUAL WORK – page 2

BLM AREA OFFICE

2014 DEC 30 P 1:14

BLM
Date
Stamp
PHOENIX, ARIZONA

7						
8						
9						
10						

6. That between the dates starting at 12 o'clock noon on September 1, 20 13 and ending at 12 o'clock noon on September 1, 20 14 at least \$ 940.00 dollars worth of work and improvements were done and performed upon said claim(s) or upon one or more of a contiguous group of claims for the benefit of all, wholly or partly outside of a contiguous group of claims for the benefit of all, not including the location work.

7. That the following persons were employed to perform the work and improvements described herein: MYSELF
AND MY HUSBAND

8. That the work and improvements performed were: COLLECTING GEMSTONES, CLEARING
BRUSH, HAULING OUT TRASH


9. Dated: 12/29/14 Signature: Leslie Fish

SUBSCRIBED AND SWORN TO before me, a Notary Public, this 29 day of Dec 20 14

By: Leslie S. Fish

Notary Public Kimberly Harman

My Commission Expires 08-12-2018



Bureau of Land Management
Arizona State Office
www.az.blm.gov

No. of Claims: 6
Check No.: OC Init. AKC
Receipt No.: 3199804
For BLM Use Only

Form: MCF108
Revised Jan. 2006
Page 2 of 2

DO NOT SEND CASH OR CASH EQUIVALENT.

DO NOT SHIP LIQUIDS, BLOOD, OR FLUIDS
IN THIS PACKAGING.

RECEIVED
BLMAZ STATE OFFICE
2014 DEC 30 P 1:14
PHOENIX, ARIZONA

POSTNET


Check out the **Online Print Center** at www.postnet.com | Check out
Printing | Copy Services | Pack & Ship | Website Design & Solutions |

LESLIE FISH PMB 288
(623) 691-8544
POSTNET
1300 S WATSON RD
BUCKEYE AZ 85326

1 LBS

1 OF 1

SHIP TO:
BUREAU OF LAND MANAGEMENT
STE 800
1 N CENTRAL AVE
PHOENIX AZ 85004-4427




AZ 850 9-10



UPS GROUND

TRACKING #: 1Z 03V 5V5 03 4719 0032



BILLING: P/P

REF 1: 253361 - 12/29/2014
REF 2: Package: 253361 - Shipped: 12/29/20
WS 17.0.31 LP2844 57.0R 10/2014



SEE NOTICE ON REVERSE regarding UPS terms, and notice of limitation of liability. Where allowed by law, shipper authorizes UPS to act as forwarding agent for export control and customs purposes. If exported from the US, shipper certifies that the commodities, technology or software were exported from the US in accordance with the Export Administration Regulations. Diversion contrary to law is prohibited. 005 01114

ca
ore

BLM AZS ONLINE OFFICE

2014 DEC 30 P 1:14

PHOENIX, ARIZONA

BUREAU OF LAND MANAGEMENT
1 NORTH CENTRAL AVE., SUITE 800
PHOENIX, AZ 85004

United States Department of the Interior
Bureau of Land Management
LANDS/RECREATION & PLANNING
ONE N CENTRAL AVE
PHOENIX, AZ 85004 -2203
Phone: 602-417-9200

Receipt

No: 3199804

Transaction #: 3293294**Date of Transaction:** 12/30/2014

CUSTOMER:

LESLIE FISH
1300 S WATSON RD # 114-288
BUCKEYE, AZ 85326-6303 US

LINE #	QTY	DESCRIPTION	REMARKS	UNIT PRICE	TOTAL
1	1.00	LOCATABLE MINERALS / MINING CLAIMS- NOT NEW-UNADJUD, ONE AUTH NO. ONLY / MINING CLAIM MONEY RECEIVED CASES: AMC349384/\$60.00	POL 2014/6	- n/a -	60.00
TOTAL:					\$60.00

PAYMENT INFORMATION

NOTE: Items will appear on credit card statement as "Bureau of Land Mgmt CO".

1	AMOUNT:	60.00	POSTMARKED:	N/A
	TYPE:	CREDIT CARD	RECEIVED:	12/30/2014
	NAME:	FISH, LESLIE 1300 S WATSON RD # 114-288 BUCKEYE AZ 85326-6303 US		
	CARD NO:	XXXXXXXXXXXX5242	AUTH CODE:	030326
	NAME ON CARD:	LESLIE SUSAN FISH		
	EXPIRES:	09/2016		
	SIGNATURE:			

REMARKS

This receipt was generated by the automated BLM Collections and Billing System and is a paper representation of a portion of the official electronic record contained therein.



UNITED STATES
DEPARTMENT OF THE INTERIOR
BUREAU OF LAND MANAGEMENT

1502

MAINTENANCE FEE WAIVER CERTIFICATION

FORM APPROVED
OMB NO. 1004-0114
Expires: August 31, 2013

SEE INSTRUCTIONS ON PAGE 2

AMC 349384

1. This small miner waiver is filed for the assessment year beginning on September 1, 2014 and ending on September 1, 2015.
2. The undersigned and all related parties owned ten or fewer mining claims, mill, or tunnel sites located and maintained on Federal lands in the United States of America on September 1, 2014.
3. The undersigned have performed the assessment work required by law for each mining claim listed prior to filing this waiver and understand that by filing this form, an affidavit of assessment work must be recorded by the December 30th following the filing of this waiver.
4. The undersigned understand that if the assessment work obligation has not yet come due under 30 U.S.C. 28 (for those claims in their first assessment year only), a notice of intent to hold reciting this condition must be recorded by the December 30th following the filing of this waiver.
5. The undersigned understand that mill and tunnel sites may also be listed upon this waiver and be waived from payment of the maintenance fee, and that a notice of intent to hold for these sites is required to be recorded by the December 30th immediately following the filing of this waiver.
6. The undersigned understand and acknowledge that pursuant to 43 U.S.C. 1212 and 18 U.S.C. 1001, the filing or recording of a false, fictitious, or fraudulent document with the Bureau of Land Management may result in a fine of up to \$250,000, a prison term not to exceed five years, or both.
7. The mining claims, mill or tunnel sites for which this waiver from payment of the maintenance fees is requested are:

CLAIM OR SITE NAME	BLM RECORDATION SERIAL NUMBER
1. FAN-HAVEN 1-A	✓ 349384
2. FAN-HAVEN 1-B	349385
3. FAN-HAVEN 1-C	349386
4. FAN-HAVEN 2	349387
5. FAN-HAVEN 3	349388
6. FAN-HAVEN 4	349389
7.	
8.	
9.	
10.	

The owner(s) (claimants) of the above mining claims and sites are:

LESLIE FISH

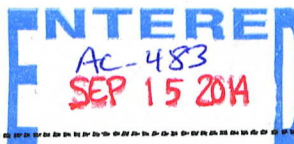
(Owner's Name - Please Print)

Leslie Fish

(Owner's Signature)

1300 S. WATSON RD. #114-288

(Street or P.O. Box)



BY: RB

(Owner's Signature)

BUCKETE

(City)

AZ

(State)

85326

(Zip Code)

lesliefish@cox.net

(Owner's Name - Please Print)

(Street or P.O. Box)

(City)

(State)

(Zip Code)

(Owner's Name - Please Print)

(Owner's Signature)

NW CHECKED SEP 24 2014

(City)

(State)

(Zip Code)

(Owner's Name - Please Print)

(Owner's Signature)

(Street or P.O. Box)

(City)

(State)

(Zip Code)

(Owner's Name - Please Print)

(Owner's Signature)

(Street or P.O. Box)

(City)

(State)

(Zip Code)

(Owner's Name - Please Print)

(Owner's Signature)

(Street or P.O. Box)

(City)

(State)

(Zip Code)

(Owner's Name - Please Print)

(Owner's Signature)

(Street or P.O. Box)

(City)

(State)

(Zip Code)

(Owner's Name - Please Print)

(Owner's Signature)

(Street or P.O. Box)

(City)

(State)

(Zip Code)

Title 18 U.S.C. Section 1001 and Title 43 U.S.C. Section 1212 makes it a crime for any person knowingly and willfully to make to any department or agency of the United States any false, fictitious or fraudulent statements or representations as to any matter within its jurisdiction.

INSTRUCTIONS

1. This certification is made under the provisions of §1744 of Title 43 and § 28-28k of Title 30 of the United States Code; and the regulations thereunder (43 CFR Part 3830).
2. The claimant(s) must fill in the dates in paragraph 1 for the beginning and ending of the assessment year for which this waiver is sought.
3. The claimant(s) must fill in the date in paragraph 2 for the beginning of the assessment year for which this waiver is sought.
4. All claim and site names and Bureau of Land Management (BLM) serial numbers must be listed for the mining claims, mill sites, and tunnel sites for which the waiver is sought.
5. All owners of the mining claims, mill sites, and tunnel sites and their addresses must be given.
6. This waiver form must be signed by all the claimants or their designated agent, in original form. If an agent is designated, a notarized designation of agent, signed by all of the claimants with proper address given, must be submitted with this waiver.
7. This form must be filed no later than September 1st for the upcoming assessment year in the BLM State Office where the mining claims or sites are recorded, or the waiver cannot be granted by the BLM. (Example: To obtain a waiver for the assessment year 2012, which begins on September 1, 2011, you must qualify for and file for a waiver no later than September 1, 2011, in the proper BLM State Office.)
8. For all mining claims which require assessment work, you must record an affidavit of labor on or before the December 30th immediately following the filing of this waiver. For all other mining claims or sites waived, you must record a notice of intent to hold on or before the December 30th immediately following the filing of this waiver.
9. Mill and tunnel sites may also be listed upon this waiver and be waived from payment of the maintenance fee. A notice of intent to hold for these sites is required to be filed by the December 30th following the filing of this waiver.

FOR OFFICIAL USE ONLY

LESLIE FISH
1300 S. WATSON RD., #114-288
BUCKEYE, AZ 85326

RECEIVED
BLM AZ STATE OFFICE

2014 AUG 28 P 1:09

PHOENIX, ARIZONA

CERTIFIED MAIL™




7013 3020 0002 2814 9015

BUREAU OF LAND MANAGEMENT
ONE (1) NORTH CENTRAL AVE., #300
PHOENIX, AZ 85004-4427



1022




85004

U.S. POSTAGE
PAID
BUCKEYE, AZ
85326
AUG 27, 14
AMOUNT

\$3.79

00032113-07

8500482003



PLACE STICKER AT TOP OF ENVELOPE TO THE RIGHT
OF THE RETURN ADDRESS, FOLD AT DOTTED LINE

When Recorded Return Document to:

LESLIE FISH
1900 S. WATSON RD., #114-288
BUCKEYE, AZ 85326-6306

AMC 349384

☒ Check here if this is a change of address.

Telephone: 602-373-0320

E-mail address: lesliefish@cox.net

AFFIDAVIT OF PERFORMANCE OF ANNUAL WORK

1. State of Arizona, County of MARICOPA ss:

2. I (Name) LESLIE FISH

3. Reside at (Address) 1900 S. WATSON RD., #114-288

City BUCKEYE County MARICOPA

State AZ Zip 85326 being duly sworn, depose and say that I am a citizen of the United States, more than eighteen years of age, and that all of the facts set forth in this affidavit, subject to the provisions and penalties of 18 U.S.C. 1001 pertaining to the filing of false, fictitious, or fraudulent statements with the United States, are true and correct according to the best of my knowledge, information and belief.

4. Owner's name and address (If not shown in Items 1-3 above). SAME

5. That I am personally acquainted with the mining claim(s). The work and improvements were made by and at the expense of the owner(s) of said claim(s). Said contiguous group of claims, listed on this document, are situated in the

(optional) Mining District; _____ County, Arizona.

Line No.	AMC NUMBER	CLAIM/SITE NAME	COUNTY RECORDER DATA (If available)	TWP	RNG	SEC
1	349384	FAN-HAVEN 1-A		7N	9E	2
2	349385	FAN-HAVEN 1-B		7N	9E	11, 12
3	349386	FAN-HAVEN 1-C		7N	9E	11, 12
4	349387	FAN-HAVEN 2		7N	9E	2
5	349388	FAN-HAVEN 3		7N	9E	2, 11
6	349389	FAN-HAVEN 4		7N	9E	2, 3, 11, 12

ENTERED
JAN 02 2014
BY: LM

Form: MCF108
Revised Jan. 2006
Page 1 of 2

BLM Date Stamp	RECEIVED BLM AZ STATE OFFICE 2013 DEC 30 A 11:29 PHOENIX, ARIZONA
----------------------	--

7					
8					
9					
10					

6. That between the dates starting at 12 o'clock noon on September 1, 20 12 and ending at 12 o'clock noon on September 1, 20 13 at least \$ 6900.00 dollars worth of work and improvements were done and performed upon said claim(s) or upon one or more of a contiguous group of claims for the benefit of all, wholly or partly outside of a contiguous group of claims for the benefit of all, not including the location work.

7. That the following persons were employed to perform the work and improvements described herein: ME

8. That the work and improvements performed were: COLLECTING GEMSTONES, CLEARING PATHS, REPLANTING TREES


9. Dated: 12/26/13 Signature: Leslie Fish

SUBSCRIBED AND SWORN TO before me, a Notary Public, this 27 day of Dec 20 13

By: Leslie Fish

Notary Public [Signature]

My Commission Expires 02/07/2017



Bureau of Land Management
Arizona State Office
www.az.blm.gov

No. of Claims: _____ x \$10 = _____

Check No.: _____ Init. _____

Receipt No.: _____

For BLM Use Only

Form: MCF108
Revised Jan. 2006
Page 2 of 2

United States Department of the Interior
Bureau of Land Management
LANDS/RECREATION & PLANNING
ONE N CENTRAL AVE
PHOENIX, AZ 85004 -2203
Phone: 602-417-9200

Receipt

No: 2940837

Transaction #: 3028515	
Date of Transaction: 12/31/2013	
CUSTOMER:	
	LESLIE FISH 1300 S WATSON RD # 114-258 BUCKEYE, AZ 85326-6303 US

LINE #	QTY	DESCRIPTION	REMARKS	UNIT PRICE	TOTAL
1	1.00	LOCATABLE MINERALS / MINING CLAIMS- NOT NEW-UNADJUD, ONE AUTH NO. ONLY / MINING CLAIM MONEY RECEIVED CASES: AMC349384/\$60.00	POL (6) 2013	- n/a -	60.00
TOTAL:					\$60.00

PAYMENT INFORMATION				
1	AMOUNT:	60.00	POSTMARKED:	12/27/2013
	TYPE:	CHECK	RECEIVED:	12/30/2013
	CHECK NO:	198		
	NAME:	RALSTON, ROBERT D 1300 S WATSON RD # 114-258 BUCKEYE AZ 85326-6303 US		

REMARKS

This receipt was generated by the automated BLM Collections and Billing System and is a paper representation of a portion of the official electronic record contained therein.

Scotch

Bubble Mailer

Handle with Care



3M

From:


ROBERT RALSTON
(623) 691-6544
POSTNET
1300 S WATSON RD
BUCKEYE AZ 85326

1 LBS

1 OF 1

SHIP TO:

BUREAU OF LAND MANAGEMENT
(602) 373-0320
SUITE 800
1 CENTRAL AVENUE
PHOENIX AZ 85004



AZ 850 9-10



UPS GROUND

TRACKING #: 1Z 03V 5V5 03 4313 7964



BILLING: P/P

REF 1: 228869 - 12/27/2013

REF 2: Package: 228869 - Shipped: 12/27/20
US 16.0.31

45.0A 10/2013



SEE INVOICE OR REQUEST regarding UPS forms, and notice of limitation of liability. Where allowed by law, shipper/consignee UPS as act as forwarding agent for export control and customs purposes. If exported from the US, shipper certifies that the commodity, technology or software were exported from the US in accordance with the Export Administration Regulations. Exceptions contrary to law is prohibited.

Mr. And Mrs. Robert D. Ralston
1300 S. Watson Road
#114 PMB 288
Buckeye, AZ 85326

BUREAU OF LAND MANAGEMENT
1 CENTRAL Ave. SUITE #800
PHOENIX, ARIZONA
PHOENIX, AZ 85004-4427
DEC 30 11:29 AM

RECEIVED
BLM AZ STATE OFFICE

AMC 349384

Form 3830-2
(November 2010)UNITED STATES
DEPARTMENT OF THE INTERIOR
BUREAU OF LAND MANAGEMENT

MAINTENANCE FEE WAIVER CERTIFICATION

437

FORM APPROVED
OMB NO. 1004-0114
Expires: August 31, 2013

SEE INSTRUCTIONS ON PAGE 2

1. This small miner waiver is filed for the assessment year beginning on September 1, ~~2013~~ ²⁰¹⁴ and ending on September 1, ~~2014~~ ²⁰¹⁵.
2. The undersigned and all related parties owned ten or fewer mining claims, mill, or tunnel sites located and maintained on Federal lands in the United States of America on September 1, 2013.
3. The undersigned have performed the assessment work required by law for each mining claim listed prior to filing this waiver and understand that by filing this form, the undersigned must file an affidavit of assessment work with the Bureau of Land Management (BLM) by the December 30th following the filing of this waiver.
4. The undersigned understand that if the assessment work obligation has not yet come due under 30 U.S.C. 28 (for those claims in their first assessment year only), a notice of intent to hold reciting this condition must be recorded by the December 30th following the filing of this waiver.
5. The undersigned understand that mill and tunnel sites may also be listed on this waiver and be waived from payment of the maintenance fee, and that a notice of intent to hold for these sites is required to be filed with the BLM by the December 30th following the filing of this waiver.
6. The undersigned understand and acknowledge that pursuant to 43 U.S.C. 1212 and 18 U.S.C. 1001, the filing or recording of a false, fictitious, or fraudulent document with the BLM may result in a fine of up to \$250,000, a prison term not to exceed five years, or both.
7. The mining claims, mill or tunnel sites for which this waiver from payment of the maintenance fees is requested are:

CLAIM OR SITE NAME	BLM RECORDATION SERIAL NUMBER
1. PAN-HAVEN 1-A	✓ AMC 349384
2. PAN-HAVEN 1-B	AMC 349385
3. PAN-HAVEN 1-C	AMC 349386
4. PAN-HAVEN 2	AMC 349387
5. PAN-HAVEN 3	AMC 349388
6. PAN-HAVEN 4	AMC 349389
7.	
8.	
9.	
10.	

The owner(s) (claimants) of the above mining claims and sites are:

LESLIE FISH

(Owner's Name - Please Print)

1300 S. WATSON RD., #114-288

(Owner's Mailing Address)

- Leslie Fish

(Owner's Signature)

BUCKEYE

(City)

AZ

(State)

85326

(Zip Code)

(Owner's Name - Please Print)

(Owner's Signature)

(Owner's Mailing Address)

(City)

(State)

(Zip Code)

(Owner's Name - Please Print)

(Owner's Signature)

(Owner's Mailing Address)

(City)

(State)

(Zip Code)

(Owner's Name - Please Print)

(Owner's Signature)

(Owner's Mailing Address)

(City)

(State)

(Zip Code)

(Continued on page 2)

ENTERED
SEP 18 2013
BY: *DM*

RECEIVED
BLM AZ STATE OFFICE
2013 AUG 22 P 3:57
PHOENIX, ARIZONA

6/pb

(Owner's Name - Please Print)	(Owner's Signature)		
(Owner's Mailing Address)	(City)	(State)	(Zip Code)
(Owner's Name - Please Print)	(Owner's Signature)		
(Owner's Mailing Address)	(City)	(State)	(Zip Code)
(Owner's Name - Please Print)	(Owner's Signature)		
(Owner's Mailing Address)	(City)	(State)	(Zip Code)
(Owner's Name - Please Print)	(Owner's Signature)		
(Owner's Mailing Address)	(City)	(State)	(Zip Code)

18 U.S.C. 1001 and 43 U.S.C. 1212 make it a crime for any person knowingly and willfully to make to any department or agency of the United States any false, fictitious or fraudulent statements or representations as to any matter within its jurisdiction.

INSTRUCTIONS

1. This certification is made under the provisions of 43 U.S.C. § 1744 and 30 U.S.C. §28-28k and the regulations thereunder (43 CFR Part 3830).
2. The claimant(s) must fill in the dates in paragraph 1 for the beginning and ending of the assessment year for which this waiver is sought.
3. The claimant(s) must fill in the date in paragraph 2 for the beginning of the assessment year for which this waiver is sought.
4. All claim and site names and BLM serial numbers must be listed for the mining claims, mill sites, and tunnel sites for which the waiver is sought.
5. All owners of the mining claims, mill sites, and tunnel sites and their addresses must be given.
6. This waiver form must be signed by all the claimants or their designated agent, in original form. If an agent is designated, a notarized designation of agent, signed by all of the claimants with proper address given, must be submitted with this waiver.
7. This form must be filed no later than September 1st for the upcoming assessment year in the BLM State Office where the mining claims or sites are recorded, or the waiver cannot be granted by the BLM. (Example: To obtain a waiver for the assessment year 2012, which begins on September 1, 2011, you must qualify for and file for a waiver no later than September 1, 2011, in the proper BLM State Office.)
8. For all mining claims which require assessment work, you must record an affidavit of labor on or before the December 30th immediately following the filing of this waiver. For all other mining claims or sites waived, you must record a notice of intent to hold on or before the December 30th immediately following the filing of this waiver.
9. Mill and tunnel sites may also be listed on this waiver and be waived from payment of the maintenance fee. A notice of intent to hold for these sites is required to be filed by the December 30th following the filing of this waiver.

PHOENIX, ARIZONA
 2013 AUG 22 5:21
 BLM AZ STATE OFFICE
 RECEIVED

RECEIVED
 BLM AZ STATE OFFICE
 2013 AUG 22 2:57
 PHOENIX, ARIZONA

FOR OFFICIAL USE ONLY

Aug. 19, 2013

Dear BLM Folks:


Please send us more waiver and
Affidavit forms. Thank you.

- Leslie Fuchs Reelston

RECEIVED
BLM AZ STATE OFFICE
2013 AUG 22 P 2:57
PHOENIX, ARIZONA

CERTIFIED MAIL™

Mr. And Mrs. Robert D. Ralston
1300 S. Watson Road
#114 PMB 288
Buckeye, AZ 85326



7012 3050 0001 5062 3494

Bureau of Land Management
1 Central Ave., Suite 300
Phoenix, AZ 85004-4497

U.S. POSTAGE
PAID
BUCKEYE, AZ
85326
AUG 21, '13
AMOUNT

\$3.56
00032113-05

RECEIVED
BLM AZ STATE OF



85004

22 P 2

X, ARIZ



UNITED STATES
POSTAL SERVICE

1000

Aug. 19, 2013

Dear BLM Folks:

Please send us more waiver and
Affidavit forms. Thank you.

- Leslie Fuchs Ralston

RECEIVED
BLM AZ STATE OFFICE
2013 AUG 22 P 2:57
PHOENIX, ARIZONA

When Recorded Return Document to:

LESLIE FISH
1915 N. COUNTRY CLUB DRIVE,
#2107
MESA, AZ 85201

☐ Check here if this is a change of address.

Telephone: 602-379-0920

E-mail address: lesliefish@cox.net

Amc 349384

AFFIDAVIT OF PERFORMANCE OF ANNUAL WORK

1. State of Arizona, County of MARICOPA ss:

2. I (Name) LESLIE FISH

3. Reside at (Address) 1915 N. COUNTRY CLUB DRIVE
APT. 2107

City MESA County MARICOPA

State AZ Zip 85201 being duly sworn, depose and say that I am a citizen of the United States, more than eighteen years of age, and that all of the facts set forth in this affidavit, subject to the provisions and penalties of 18 U.S.C. 1001 pertaining to the filing of false, fictitious, or fraudulent statements with the United States, are true and correct according to the best of my knowledge, information and belief.

4. Owner's name and address (If not shown in Items 1-3 above).

5. That I am personally acquainted with the mining claim(s). The work and improvements were made by and at the expense of the owner(s) of said claim(s). Said contiguous group of claims, listed on this document, are situated in the

(optional) Mining District; GILA County, Arizona.

Line No.	AMC NUMBER	CLAIM/SITE NAME	COUNTY RECORDER DATA (If available)	TWP	RNG	SEC
1	349384	FAN-HAVEN 1-A		7N	9E	2
2	349385	FAN-HAVEN 1-B		7N	9E	11, 12
3	349386	FAN-HAVEN 1-C		7N	9E	11, 12
4	349387	FAN-HAVEN 2		7N	9E	2
5	349388	FAN-HAVEN 3		7N	9E	2, 11
6	349389	FAN-HAVEN 4		7N	9E	2, 3, 11, 10


Form: MCF108

Revised Jan. 2006

Page 1 of 2

ENTERED INTO COMPUTER

1/17/13 AT



7						
8						
9						
10						

6. That between the dates starting at 12 o'clock noon on September 1, 20 11 and ending at 12 o'clock noon on September 1, 20 12 at least \$ 900 dollars worth of work and improvements were done and performed upon said claim(s) or upon one or more of a contiguous group of claims for the benefit of all, wholly or partly outside of a contiguous group of claims for the benefit of all, not including the location work.

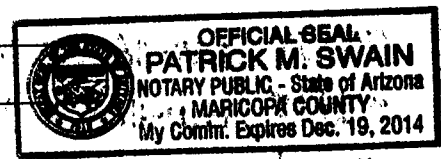
7. That the following persons were employed to perform the work and improvements described herein: ME AND ROBERT RALSTON

8. That the work and improvements performed were: COLLECTING GEMSTONES, CLEARING ROADS, CLEARING BRUSH

9. Dated: 12/20/12 Signature: Leslie Fish

SUBSCRIBED AND SWORN TO before me, a Notary Public, this 20 day of Dec 20 12

By: Leslie Fish
 Notary Public Patrick M. Swain
 My Commission Expires Dec 19, 2014



Bureau of Land Management
 Arizona State Office
www.az.blm.gov

No. of Claims:	<u>6</u>	x \$10 =	<u>60</u>
Check No.:	<u>CC</u>	Init.	<u>SL</u>
Receipt No.:	<u>271746</u>		
For BLM Use Only			

United States Department of the Interior
Bureau of Land Management
LANDS/RECREATION & PLANNING
ONE N CENTRAL AVE
PHOENIX, AZ 85004 -2203
Phone: 602-417-9200

Receipt

No:

2711746

Transaction #: 2794012	
Date of Transaction: 12/20/2012	
ENTERED INTO COMPUTER	
CUSTOMER:	
	LESLIE FISH 1415 N COUNTRY CLUB DR APT 2107 MESA, AZ 85201-2546 US

LINE #	QTY	DESCRIPTION	REMARKS	UNIT PRICE	TOTAL
1	1.00	LOCATABLE MINERALS / MINING CLAIMS-NOT NEW-UNADJUD, ONE AUTH NO. ONLY / MINING CLAIM MONEY RECEIVED CASES: AMC349384/\$60.00	POL (6) 2012	- n/a -	60.00
TOTAL:					\$60.00

PAYMENT INFORMATION				
NOTE: Items will appear on credit card statement as "Bureau of Land Mgmt CO".				
1	AMOUNT:	60.00	POSTMARKED:	N/A
	TYPE:	CREDIT CARD	RECEIVED:	12/20/2012
	NAME:	FISH, LESLIE 1415 N COUNTRY CLUB DR APT 2107 MESA AZ 85201-2546 US		
	CARD NO:	XXXXXXXXXXXX8531	AUTH CODE:	936172
	NAME ON CARD:	LESLIE S FISH		
	EXPIRES:	11/2015		
	SIGNATURE:			

REMARKS

This receipt was generated by the automated BLM Collections and Billing System and is a paper representation of a portion of the official electronic record contained therein.

UNITED STATES DEPARTMENT OF THE INTERIOR
BUREAU OF LAND MANAGEMENT

FORM APPROVED
OMB NO. 1004-0114
Expires: February 28, 2010

591

MAINTENANCE FEE WAIVER CERTIFICATION

SEE INSTRUCTIONS ON REVERSE (PS)

1. This small miner waiver is filed for the assessment year beginning at noon on September 1, 2011 and ending at noon on September 1, 2012
2. The undersigned and all related parties owned ten or fewer mining claims, mill, or tunnel sites located and maintained on Federal lands in the United States of America on September 1, 2012
3. The undersigned have performed the assessment work **required by law** for each mining claim listed **prior to filing this waiver** and understand that by filing this form; an affidavit of assessment work **must** be recorded by the December 30th following the filing of this waiver.
4. The undersigned understand that if the assessment work obligation has not yet come due under 30 U.S.C. 28 (for those claims in their first assessment year only); a notice of intent to hold reciting this condition **must** be recorded by the December 30th following the filing of this waiver.
5. The undersigned understand that mill and tunnel sites may also be listed upon this waiver and be waived from payment of the maintenance fee; and that a notice of intent to hold for these sites is required to be recorded by the December 30th immediately following the filing of this waiver.
6. The undersigned understand and acknowledge that pursuant to 43 U.S.C. 1212 and 18 U.S.C. 1001; the filing or recording of a false, fictitious, or fraudulent document with the Bureau of Land Management may result in a fine of up to \$250,000, a prison term not to exceed five years, or both.
7. The mining claims, mill or tunnel sites for which this waiver from payment of the maintenance fees is requested are:

CLAIM OR SITE NAME	BLM RECORDATION SERIAL NUMBER
1. FAN-HAVEN 1A	✓ AMC 349384
2. FAN-HAVEN 1B	AMC 349385
3. FAN-HAVEN 1C	AMC 349386
4. FAN-HAVEN 2	AMC 349387
5. FAN-HAVEN 3	AMC 349388
6. FAN-HAVEN 4	AMC 349389
7.	
8.	
9.	
10.	

The owner(s) (claimants) of the above mining claims and sites are:

LESLIE FISH

(Owner's Name - Please Print)

1415 N. COUNTRY CLUB DRIVE, #2107

(Street or P.O. Box)

MEZA

(City)

AZ

(State)

85039

(Zip Code)

Leslie Fish

(Owner's Signature)

(Owner's Name - Please Print)

(Owner's Signature)

(Street or P.O. Box)

(City)

(State)

(Zip Code)

(Owner's Name - Please Print)

(Owner's Signature)

(Street or P.O. Box)

(City)

(State)

(Zip Code)

(Continued on page 2)

ENTERED INTO COMPUTER

9/19/2012

RECEIVED
BLM AZ STATE OFFICE
2012 AUG 29 P 3:48
PHOENIX, ARIZONA

(Owner's Name - Please Print)	(Owner's Signature)		
(Street or P.O. Box)	(City)	(State)	(Zip Code)
(Owner's Name - Please Print)	(Owner's Signature)		
(Street or P.O. Box)	(City)	(State)	(Zip Code)
(Owner's Name - Please Print)	(Owner's Signature)		
(Street or P.O. Box)	(City)	(State)	(Zip Code)
(Owner's Name - Please Print)	(Owner's Signature)		
(Street or P.O. Box)	(City)	(State)	(Zip Code)

INSTRUCTIONS

1. This certification is made under the provisions of § 1744 of Title 43 and § 28-28k of Title 30 of the United States Code; and the regulations thereunder (43 CFR Part 3830).
2. The claimant(s) **must** fill in the dates in paragraph 1 for the beginning and ending of the assessment year for which this waiver is sought.
3. The claimant(s) **must** fill in the date in paragraph 2 for the beginning of the assessment year for which this waiver is sought.
4. All claim and site names and Bureau of Land Management (BLM) serial numbers **must** be listed for the mining claims, mill sites, and tunnel sites for which the waiver is sought.
5. All owners of the mining claims, mill sites, and tunnel sites and their addresses **must** be given.
6. This waiver form **must** be signed by all the claimants or their designated agent, in original form. If an agent is designated, a notarized designation of agent, signed by all of the claimants with proper address given, **must** be submitted with this waiver.
7. This form **must** be filed no later than September 1st for the upcoming assessment year in the BLM State Office where the mining claims or sites are recorded, or the waiver cannot be granted by the BLM. (Example: to obtain a waiver for the assessment year 2000, which begins at noon on September 1, 1999, you **must** qualify for and file for a waiver no later than September 1, 1999, in the proper BLM State Office).
8. For all mining claims which require assessment work, you **must** record an affidavit of labor on or before the December 30th immediately following the filing of this waiver. For all other mining claims or sites waived, you **must** record a notice of intent to hold on or before the December 30th immediately following the filing of this waiver.
9. Mill and tunnel sites may also be listed upon this waiver and be waived from payment of the maintenance fee. A notice of intent to hold for these sites is required to be filed by the December 30th following the filing of this waiver.

NOTICE/BURDEN HOURS STATEMENT

The Privacy Act of 1974, *as amended*, and the regulation in 43 CFR 2.48(d) provide that you be furnished the following information in connection with the information required by this certification of waiver from rental fees.

AUTHORITY: 30 U.S.C. 28-28k; 43 U.S.C. 1201, 1457, 1740, and 1744; and 43 CFR 3830.

PRINCIPLE PURPOSE: This information is to be used to verify that the owner(s) (claimants) of a mining claim has complied with 30 U.S.C. 28f and is entitled to perform assessment work in lieu of paying the maintenance fee for the mining claims listed on this form.

ROUTINE USE: (1) Adjudication of the claimant(s) certification of waiver from paying the maintenance fee otherwise required by 30 U.S.C. 28f. (2) Disclosure may be made to appropriate Federal agencies when location is made within the agency's geographic area of responsibility. (3) Information from the record and/or the record will be transferred to the appropriate Federal, State, or local agency, or a member of the public in response to a specific request for pertinent information. (4) Information may also be provided to the Department of Justice or in a proceeding before a court or adjudicative body; or to Federal, State, local or foreign agencies when needed for enforcement of civil or criminal codes or applicable regulations concerning title rights upon the public land.

EFFECT OF NOT PROVIDING INFORMATION: Disclosure of this information is required by 30 U.S.C. 28f and 43 CFR Part 3830 for those qualified claimants wishing to take the small miner waiver allowed. Failure to supply the information required in this form to support the claimants certification of waiver from payment of the otherwise required maintenance fees will result in the waiver being disallowed and the mining claims subject to forfeiture by BLM under 30 U.S.C. 28i.

The Paperwork Reduction Act of 1995 requires us to inform you that:

This information is being collected to allow the BLM to determine if you qualify for a waiver from the payment of \$100 per mining claim or site maintenance fee established in 30 U.S.C. 28f and the implementing regulations at 43 CFR 3830. A response to this request is required in accordance with the statute to obtain your benefit.

BLM would like you to know that you do not have to respond to this, or any other, Federal agency-sponsored information collection unless it displays a currently valid OMB control number.

Public reporting burden for this form is estimated to average 20 minutes (.33 hours) per response, including time to review instructions, gathering and maintaining data, and completing and reviewing the form. Direct comments regarding this burden estimate, or any other aspect of this form, to the U.S. Department of the Interior, Bureau of Land Management, (1004-0114) Bureau Information Collection Clearance Officer (WO-630), Mail Stop 401 LS, 1849 C St., N.W., Washington, D.C. 20240.

FOR OFFICIAL USE ONLY

RECEIVED
 ARIZONA STATE OFFICE
 AUG 29 P 3:48
 DENI KARIZONA

L. FISH
1415 N. COUNTRY CLUB DR.
MESA, AZ 85201




7007 1490 0005 0541 0579

BUREAU OF LAND MANAGEMENT
1 N. CENTRAL AVE., SUITE 800
PHOENIX, AZ 85004



1000

PHOENIX, ARIZONA



AUG 29 P 3:48

RECEIVED
AZ STATE OFFICE

U.S. POSTAGE
PAID
MESA, AZ
85201
AUG 28, 12
AMOUNT
\$3.40
00091076-32

85004442700




PLACE STICKER AT TOP OF ENVELOPE TO THE RIGHT
OF THE RETURN ADDRESS, FOLD AT DOTTED LINE

CERTIFIED MAIL

L. FISH
1415 N. COUNTRY CLUB DR.
MESA, AZ 85201

CERTIFIED MAIL™



7007 1490 0005 0541 0579

BUREAU OF LAND MANAGEMENT
1 N. CENTRAL AVE., SUITE 800
PHOENIX, AZ 85004



1000



85004

PHOENIX, ARIZONA

AUG 29 P 3:48

RECEIVED
AZ STATE OFFICE

U.S. POSTAGE
PAID
MESA, AZ
85201
AUG 28, 12
AMOUNT

\$3.40

00091076-32

85004442700



AMC 349384

When Recorded Return Document to:

LESLIE FISH

1415 N. COUNTRY CLUB DRIVE

#2107

MESA, AZ 85201

☐ Check here if this is a change of address.

Telephone: 602-979-0820

E-mail address: lesliefish@cox.net

AFFIDAVIT OF PERFORMANCE OF ANNUAL WORK

1. State of Arizona, County of MARICOPA ss:

2. I (Name) LESLIE FISH

3. Reside at (Address) 1415 N. COUNTRY CLUB DRIVE

#2107

City MESA County MARICOPA

State AZ Zip 85201 being duly sworn, depose and say that I am a citizen of the United States, more than eighteen years of age, and that all of the facts set forth in this affidavit, subject to the provisions and penalties of 18 U.S.C. 1001 pertaining to the filing of false, fictitious, or fraudulent statements with the United States, are true and correct according to the best of my knowledge, information and belief.

4. Owner's name and address (If not shown in Items 1-3 above).

5. That I am personally acquainted with the mining claim(s). The work and improvements were made by and at the expense of the owner(s) of said claim(s). Said contiguous group of claims, listed on this document, are situated in the

(optional) Mining District; GILA County, Arizona.

Line No.	AMC NUMBER	CLAIM/SITE NAME	COUNTY RECORDER DATA (If available)	TWP	RNG	SEC
1	349384	FAN-HAVEN 1-A		7N	9E	2
2	349385	FAN-HAVEN 1-B		7N	9E	1, 2, 11, 12
3	349386	FAN-HAVEN 1-C		7N	9E	11, 12
4	349387	FAN-HAVEN 2		7N	9E	2
5	349388	FAN-HAVEN 3		7N	9E	2, 11
6	349389	FAN-HAVEN 4		7N	9E	2, 3, 11, 12

Form: MCF108
Revised Jan. 2006
Page 1 of 2

ENTERED INTO COMPUTER

1/4/12 AT

AFFIDAVIT OF PERFORMANCE OF ANNUAL WORK – page 2

201221	1000-1000000				
201222	1000-1000000				
201223	1000-1000000				
201224	1000-1000000				
201225	1000-1000000				

7	201226	1000-1000000			
8					
9					
10					

RECEIVED
ARIZONA STATE OFFICE
2011 DEC 27 P 2:07
PHOENIX, ARIZONA

BLM
Date
Stamp

6. That between the dates starting at 12 o'clock noon on September 1, 20 10 and ending at 12 o'clock noon on September 1, 20 11 at least \$ 600 dollars worth of work and improvements were done and performed upon said claim(s) or upon one or more of a contiguous group of claims for the benefit of all, wholly or partly outside of a contiguous group of claims for the benefit of all, not including the location work.

7. That the following persons were employed to perform the work and improvements described herein: ME, + ROBERT RALSTON

8. That the work and improvements performed were: COLLECTING GEMSTONES, HAULING OUT TRASH, CLEARING BRUSH

9. Dated: 12/26/11 Signature: Leslie Fish


SUBSCRIBED AND SWORN TO before me, a Notary Public, this 27 day of Dec 20 11

By: Leslie Fish

Notary Public Nancy Najera

My Commission Expires Nov. 28, 2014

Bureau of Land Management
Arizona State Office
www.az.blm.gov



No. of Claims: 600 x \$10 = 60
 Check No.: 1424 Init. SC
 Receipt No.: 2485274
 For BLM Use Only

Form: MCF108
 Revised Jan. 2006
 Page 2 of 2

United States Department of the Interior
Bureau of Land Management
LANDS/RECREATION & PLANNING
ONE N CENTRAL AVE
PHOENIX, AZ 85004 -2203
Phone: 602-417-9200

Receipt

No: 2488274

Transaction #: 2565036

Date of Transaction: 12/27/2011

ENTERED INTO COMPUTER

CUSTOMER:

LESLIE FISH
1415 N COUNTRY CLUB DR
APT 2107
MESA, AZ 85201-2546 US

LINE #	QTY	DESCRIPTION	REMARKS	UNIT PRICE	TOTAL
1	1.00	LOCATABLE MINERALS / MINING CLAIMS-NOT NEW-UNADJUD, ONE AUTH NO. ONLY / MINING CLAIM MONEY RECEIVED CASES: AMC349384/\$60.00	POL (6)	- n/a -	60.00
TOTAL:					\$60.00

PAYMENT INFORMATION				
1	AMOUNT:	60.00	POSTMARKED:	N/A
	TYPE:	CHECK	RECEIVED:	12/27/2011
	CHECK NO:	1424		
	NAME:	FISH, LESLIE 1415 N COUNTRY CLUB DR APT 2107 MESA AZ 85201-2546 US		

REMARKS

This receipt was generated by the automated BLM Collections and Billing System and is a paper representation of a portion of the official electronic record contained therein.

UNITED STATES DEPARTMENT OF THE INTERIOR
BUREAU OF LAND MANAGEMENT

MAINTENANCE FEE WAIVER CERTIFICATION

SEE INSTRUCTIONS ON REVERSE

AMC 349389

FORM APPROVED
OMB NO. 1004-0114
Expires: February 28, 2010

1. This small miner waiver is filed for the assessment year beginning at noon on September 1, 2010 and ending at noon on September 1, 2011.
2. The undersigned and all related parties owned ten or fewer mining claims, mill, or tunnel sites located and maintained on Federal lands in the United States of America on September 1, 2011.
3. The undersigned have performed the assessment work **required by law** for each mining claim listed **prior to filing this waiver** and understand that by filing this form; an affidavit of assessment work **must** be recorded by the December 30th following the filing of this waiver.
4. The undersigned understand that if the assessment work obligation has not yet come due under 30 U.S.C. 28 (for those claims in their first assessment year only); a notice of intent to hold reciting this condition **must** be recorded by the December 30th following the filing of this waiver.
5. The undersigned understand that mill and tunnel sites may also be listed upon this waiver and be waived from payment of the maintenance fee; and that a notice of intent to hold for these sites is required to be recorded by the December 30th immediately following the filing of this waiver.
6. The undersigned understand and acknowledge that pursuant to 43 U.S.C. 1212 and 18 U.S.C. 1001; the filing or recording of a false, fictitious, or fraudulent document with the Bureau of Land Management may result in a fine of up to \$250,000, a prison term not to exceed five years, or both.
7. The mining claims, mill or tunnel sites for which this waiver from payment of the maintenance fees is requested are:

CLAIM OR SITE NAME	BLM RECORDATION SERIAL NUMBER
1. FAN-HAVEN 1-A	349384
2. FAN-HAVEN 1-B	349385
3. FAN-HAVEN 1-B 1-C	349386
4. FAN-HAVEN 2	349387
5. FAN-HAVEN 3	349388
6. FAN-HAVEN 4	349389
7.	
8.	
9.	
10.	

The owner(s) (claimants) of the above mining claims and sites are:

LESLIE FISH

(Owner's Name - Please Print)

1915 N. COUNTRY CLUB DRIVE, #2107

(Street or P.O. Box)

MESA

(City)

AZ

(State)

85201

(Zip Code)

Leslie Fish

(Owner's Signature)

(Owner's Name - Please Print)

(Street or P.O. Box)

(City)

(State)

(Zip Code)

(Owner's Signature)

(Owner's Name - Please Print)

(Street or P.O. Box)

(City)

(State)

(Zip Code)

(Owner's Signature)

(Continued on page 2)

ENTERED IN COMPUTER

RE 9.6.11

_____ (Owner's Name - Please Print)	_____ (Owner's Signature)
_____ (Street or P.O. Box)	_____ (City) _____ (State) _____ (Zip Code)
_____ (Owner's Name - Please Print)	_____ (Owner's Signature)
_____ (Street or P.O. Box)	_____ (City) _____ (State) _____ (Zip Code)
_____ (Owner's Name - Please Print)	_____ (Owner's Signature)
_____ (Street or P.O. Box)	_____ (City) _____ (State) _____ (Zip Code)
_____ (Owner's Name - Please Print)	_____ (Owner's Signature)
_____ (Street or P.O. Box)	_____ (City) _____ (State) _____ (Zip Code)

INSTRUCTIONS

1. This certification is made under the provisions of § 1744 of Title 43 and § 28-28k of Title 30 of the United States Code; and the regulations thereunder (43 CFR Part 3830).
2. The claimant(s) **must** fill in the dates in paragraph 1 for the beginning and ending of the assessment year for which this waiver is sought.
3. The claimant(s) **must** fill in the date in paragraph 2 for the beginning of the assessment year for which this waiver is sought.
4. All claim and site names and Bureau of Land Management (BLM) serial numbers **must** be listed for the mining claims, mill sites, and tunnel sites for which the waiver is sought.
5. All owners of the mining claims, mill sites, and tunnel sites and their addresses **must** be given.
6. This waiver form **must** be signed by all the claimants or their designated agent, in original form. If an agent is designated, a notarized designation of agent, signed by all of the claimants with proper address given, **must** be submitted with this waiver.
7. This form **must** be filed no later than September 1st for the upcoming assessment year in the BLM State Office where the mining claims or sites are recorded, or the waiver cannot be granted by the BLM. (Example: to obtain a waiver for the assessment year 2000, which begins at noon on September 1, 1999, you **must** qualify for and file for a waiver no later than September 1, 1999, in the proper BLM State Office).
8. For all mining claims which require assessment work, you **must** record an affidavit of labor on or before the December 30th immediately following the filing of this waiver. For all other mining claims or sites waived, you must record a notice of intent to hold on or before the December 30th immediately following the filing of this waiver.
9. Mill and tunnel sites may also be listed upon this waiver and be waived from payment of the maintenance fee. A notice of intent to hold for these sites is required to be filed by the December 30th following the filing of this waiver.

NOTICE/BURDEN HOURS STATEMENT

The Privacy Act of 1974, *as amended*, and the regulation in 43 CFR 2.48(d) provide that you be furnished the following information in connection with the information required by this certification of waiver from rental fees.

AUTHORITY: 30 U.S.C. 28-28k; 43 U.S.C. 1201, 1457, 1740, and 1744; and 43 CFR 3830.

PRINCIPLE PURPOSE: This information is to be used to verify that the owner(s) (claimants) of a mining claim has complied with 30 U.S.C. 28f and is entitled to perform assessment work in lieu of paying the maintenance fee for the mining claims listed on this form.

ROUTINE USE: (1) Adjudication of the claimant(s) certification of waiver from paying the maintenance fee otherwise required by 30 U.S.C. 28f. (2) Disclosure may be made to appropriate Federal agencies when location is made within the agency's geographic area of responsibility. (3) Information from the record and/or the record will be transferred to the appropriate Federal, State, or local agency, or a member of the public in response to a specific request for pertinent information. (4) Information may also be provided to the Department of Justice or in a proceeding before a court or adjudicative body; or to Federal, State, local or foreign agencies when needed for enforcement of civil or criminal codes or applicable regulations concerning title rights upon the public land.

EFFECT OF NOT PROVIDING INFORMATION: Disclosure of this information is required by 30 U.S.C. 28f and 43 CFR Part 3830 for those qualified claimants wishing to take the small miner waiver allowed. Failure to supply the information required in this form to support the claimants certification of waiver from payment of the otherwise required maintenance fees will result in the waiver being disallowed and the mining claims subject to forfeiture by BLM under 30 U.S.C. 28i.

The Paperwork Reduction Act of 1995 requires us to inform you that:

This information is being collected to allow the BLM to determine if you qualify for a waiver from the payment of \$100 per mining claim or site maintenance fee established in 30 U.S.C. 28f and the implementing regulations at 43 CFR 3830. A response to this request is required in accordance with the statute to obtain your benefit.

BLM would like you to know that you do not have to respond to this, or any other, Federal agency-sponsored information collection unless it displays a currently valid OMB control number.

Public reporting burden for this form is estimated to average 20 minutes (.33 hours) per response, including time to review instructions, gathering and maintaining data, and completing and reviewing the form. Direct comments regarding this burden estimate, or any other aspect of this form, to the U.S. Department of the Interior, Bureau of Land Management, (1004-0114) Bureau Information Collection Clearance Officer (WO-630), Mail Stop 401 LS, 1849 C St., N.W., Washington, D.C. 20240.

FOR OFFICIAL USE ONLY

When Recorded Return Document to:

LESLIE FISH

1415 N. COUNTRY CLUB DRIVE

APT. #2107

MESA, AZ 85201

AMC 349384

☒ Check here if this is a change of address.

Telephone: 602-343-0000

E-mail address: lesliefish@cox.net

Address Updated
ENTERED INTO COMPUTER

DEC 20 2010 PB

AFFIDAVIT OF PERFORMANCE OF ANNUAL WORK

1. State of Arizona, County of ~~COCHISE~~ MARICOPA ss:

2. I (Name) LESLIE FISH

3. Reside at (Address) 1415 N. COUNTRY CLUB DRIVE
APT. #2107

City MESA County MARICOPA

State AZ Zip 85201

being duly sworn, depose and say that I am a citizen of the United States, more than eighteen years of age, and that all of the facts set forth in this affidavit, subject to the provisions and penalties of 18 U.S.C. 1001 pertaining to the filing of false, fictitious, or fraudulent statements with the United States, are true and correct according to the best of my knowledge, information and belief.

4. Owner's name and address (If not shown in Items 1-3 above). SAME

BLM
Date
Stamp

PHOENIX, ARIZONA

2010 DEC 17 A 11:07

RECEIVED
BLM ARIZONA STATE OFFICE

5. That I am personally acquainted with the mining claim(s). The work and improvements were made by and at the expense of the owner(s) of said claim(s). Said contiguous group of claims, listed on this document, are situated in the

(optional) Mining District; GILA

County, Arizona.

Line No.	AMC NUMBER	CLAIM/SITE NAME	COUNTY RECORDER DATA (If available)	TWP	RNG	SEC
1	349384	FAN-HAVEN 1-A		7N	9E	2
2	349385	FAN-HAVEN 1-B		7N	9E	1, 2, 11, 12
3	349386	FAN-HAVEN 1-C		7N	9E	11, 12
4	349387	FAN-HAVEN 2		7N	9E	2
5	349388	FAN-HAVEN 3		7N	9E	2, 11
6	349389	FAN-HAVEN 4		7N	9E	2, 11, 10, 11

ENTERED INTO COMPUTER

DEC 20 2010 PB

Form: MCF108

Revised Jan. 2006

Page 1 of 2

RECEIVED BLM AZ STATE OFFICE 2010 DEC 17 A 11:07 PHOENIX, ARIZONA	BLM Date Stamp
--	----------------------

7						
8						
9						
10						

6. That between the dates starting at 12 o'clock noon on September 1, 2009 and ending at 12 o'clock noon on September 1, 2010 at least \$ 700 dollars worth of work and improvements were done and performed upon said claim(s) or upon one or more of a contiguous group of claims for the benefit of all, wholly or partly outside of a contiguous group of claims for the benefit of all, not including the location work.

7. That the following persons were employed to perform the work and improvements described herein: MYSELF,
BOB RALSTON

8. That the work and improvements performed were: COLLECTING GEMSTONES, CLEARING
ROADS, HAULING OUT TRASH,


9. Dated: 12/16/10 Signature: Leslie Fish

SUBSCRIBED AND SWORN TO before me, a Notary Public, this 17 day of Dec 2010

By: Leslie Fish

Notary Public Nancy Najera

My Commission Expires Nov. 28, 2014



No. of Claims: <u>6</u> x \$10 = <u>60</u>
Check No.: <u>226485</u> mit. <u>FILE</u>
Receipt No.: <u>CC</u>
For BLM Use Only

United States Department of the Interior
Bureau of Land Management
LANDS/RECREATION & PLANNING
ONE N CENTRAL AVE
PHOENIX, AZ 85004 -2203
Phone:

Receipt

No:

2264852

Transaction #: 2336359

Date of Transaction: 12/17/2010

ENTERED INTO COMPUTER

CUSTOMER:

~~DEC 20 2010~~ *FB*

LESLIE FISH
1415 N COUNTRY CLUB DR
APT 2107
MESA, AZ 85201-2546 US

LINE #	QTY	DESCRIPTION	REMARKS	UNIT PRICE	TOTAL
1	1.00	LOCATABLE MINERALS / MINING CLAIMS-NOT NEW-UNADJUD, ONE AUTH NO. ONLY / MINING CLAIM MONEY RECEIVED CASES: AMC349384/\$60.00	POL 2010/6	- n/a -	60.00
TOTAL:					\$60.00

PAYMENT INFORMATION

NOTE: Items will appear on credit card statement as "Bureau of Land Mgmt CO".

1	AMOUNT:	60.00	POSTMARKED:	N/A
	TYPE:	CREDIT CARD	RECEIVED:	12/17/2010
	NAME:	FISH, LESLIE 1415 N COUNTRY CLUB DR APT 2107 MESA AZ 85201-2546 US		
	CARD NO:	XXXXXXXXXXXX5242	AUTH CODE:	017567
	NAME ON CARD:	LESLIE SUSAN FISH		
	EXPIRES:	09/2013		
	SIGNATURE:			

REMARKS

This receipt was generated by the automated BLM Collections and Billing System and is a paper representation of a portion of the official electronic record contained therein.

Customer Name Update Screen

System ID:MC

Name: FISH LESLIE

Proprietor #: 23936

Renumber To:

Category: P - PRIVATE

Address: 2244 S ESTRELLA

Address Updated
ENTERED INTO COMPUTER
SEP 02 2010 *PR*

City: MESA

State: AZ

Zip: 852026309

Customer details successfully saved for Customer Id 23936

FISH LESLIE[23936], 5620 W CATALINA DR, , PHOENIX, AZ, 85031, P,

↑ previous Address

Cancel

When Recorded Return Document to:

LESLIE FISH
2244 S. ESTRELLA
MESA, AZ 85202

AMC 349384

☒ Check here if this is a change of address.

Telephone: (910) 839-4395

E-mail address: lesliefish@cox.net

AFFIDAVIT OF PERFORMANCE OF ANNUAL WORK

1. State of Arizona, County of MARICOPA ss:

2. I (Name) LESLIE FISH

3. Reside at (Address) 2244 S. ESTRELLA

City MESA County MARICOPA

State AZ Zip 85202 being duly sworn, depose and say that I am a citizen of the United States, more than eighteen years of age, and that all of the facts set forth in this affidavit, subject to the provisions and penalties of 18 U.S.C. 1001 pertaining to the filing of false, fictitious, or fraudulent statements with the United States, are true and correct according to the best of my knowledge, information and belief.

4. Owner's name and address (If not shown in Items 1-3 above). _____

5. That I am personally acquainted with the mining claim(s). The work and improvements were made by and at the expense of the owner(s) of said claim(s). Said contiguous group of claims, listed on this document, are situated in the


(optional) Mining District; _____ County, Arizona.

Line No.	AMC NUMBER	CLAIM/SITE NAME	COUNTY RECORDER DATA (If available)	TWP	RNG	SEC
1	349384	FAN-HAVEN 1-A		7 N	9 E	2
2	349385	FAN-HAVEN 1-B		7 N	9 E	1, 2, 11, 12
3	349386	FAN-HAVEN 1-C		7 N	9 E	11, 12
4	349387	FAN-HAVEN 2		7 N	9 E	2
5	349388	FAN-HAVEN 3		7 N	9 E	2, 11
6	349389	FAN-HAVEN 4		7 N	9 E	2, 3, 10, 11

Form: MCF108
Revised Jan. 2006
Page 1 of 2



AFFIDAVIT OF PERFORMANCE OF ANNUAL WORK – page 2



7						
8						
9						
10						

6. That between the dates starting at 12 o'clock noon on September 1, 2008 and ending at 12 o'clock noon on September 1, 2009 at least \$ 220.00 dollars worth of work and improvements were done and performed upon said claim(s) or upon one or more of a contiguous group of claims for the benefit of all, wholly or partly outside of a contiguous group of claims for the benefit of all, not including the location work.

7. That the following persons were employed to perform the work and improvements described herein: MYSELF

8. That the work and improvements performed were: COLLECTING GEMSTONES, CLEARING BRUSH, CLEARING ROADS, HAULING OUT TRASH


9. Dated: 9-22-13 Signature: Leslie Fish dated - 12-18-09

SUBSCRIBED AND SWORN TO before me, a Notary Public, this 18 day of December 20 09

By: Leslie Fish

Notary Public Hana Aranki

My Commission Expires 9-22-13



Bureau of Land Management
Arizona State Office
www.az.blm.gov

No. of Claims:	<u>6</u>	x \$10	<u>100.00</u>
Check No.:	<u>1251</u>	Init.	<u>PLF</u>
Receipt No.:	<u>20589598</u>		
For BLM Use Only			

Form: MCF108
Revised Jan. 2006
Page 2 of 2

United States Department of the Interior

Bureau of Land Management
 BUSINESS & SUPPORT SVCS DIV
 ONE N CENTRAL AVE SUITE 800
 PHOENIX, AZ 85004 -4427
 Phone: (602) 417-9200

Receipt

No:

2058959

Transaction #: 2125133

Date of Transaction: 12/24/2009

CUSTOMER: LESLIE FISH
 2244 S ESTRELLA
 MESA, AZ 85202-6309 US

LINE #	QTY	DESCRIPTION	REMARKS	UNIT PRICE	TOTAL
1	1.00	LOCATABLE MINERALS / MINING CLAIMS-NOT NEW-UNADJUD, ONE AUTH NO. ONLY / MINING CLAIM MONEY RECEIVED CASES: AMC349384/\$60.00	POL	- n/a -	60.00
TOTAL:					\$60.00

PAYMENT INFORMATION				
1	AMOUNT:	60.00	POSTMARKED:	12/18/2009
	TYPE:	CHECK	RECEIVED:	12/22/2009
	CHECK NO:	1251		
	NAME:	FISH, LESLIE SUSAN 2244 S ESTRELLA MESA AZ 85202-6309 US		

REMARKS

This receipt was generated by the automated BLM Collections and Billing System and is a paper representation of a portion of the official electronic record contained therein.

523

Form 3830-2
(January 2004)UNITED STATES DEPARTMENT OF THE INTERIOR
BUREAU OF LAND MANAGEMENTRECEIVED Amc 349384
BLM AZ STATE OFFICE

MAINTENANCE FEE WAIVER CERTIFICATION

SEE INSTRUCTIONS ON REVERSE

FORM APPROVED
OMB NO. 1004-0114
Expires: December 31, 2006

PHOENIX, ARIZONA

1. This small miner waiver is filed for the assessment year beginning at noon on September 1, 2006 and ending at noon on September 1, 2007.
2. The undersigned and all related parties owned ten or fewer mining claims, mill, or tunnel sites located and maintained on Federal lands in the United States of America on September 1, 2006.
3. The undersigned have performed the assessment work required by law for each mining claim listed prior to filing this waiver and understand that by filing this form; an affidavit of assessment work must be recorded by the December 30th following the filing of this waiver.
4. The undersigned understand that if the assessment work obligation has not yet come due under 30 U.S.C. 28 (for those claims in their first assessment year only); a notice of intent to hold reciting this condition must be recorded by the December 30th following the filing of this waiver.
5. The undersigned understand that mill and tunnel sites may also be listed upon this waiver and be waived from payment of the maintenance fee; and that a notice of intent to hold for these sites is required to be recorded by the December 30th immediately following the filing of this waiver.
6. The undersigned understand and acknowledge that pursuant to 43 U.S.C. 1212 and 18 U.S.C. 1001; the filing or recording of a false, fictitious, or fraudulent document with the Bureau of Land Management may result in a fine of up to \$250,000, a prison term not to exceed five years, or both.
7. The mining claims, mill or tunnel sites for which this waiver from payment of the maintenance fees is requested are:

CLAIM OR SITE NAME	BLM RECORDATION SERIAL NUMBER
1. FAN HAVEN 1A	AMC 349384
2. FAN HAVEN 1B	AMC 349385
3. FAN HAVEN 1C	AMC 349386
4. FAN HAVEN 2	AMC 349387
5. FAN HAVEN 3	AMC 349388
6. FAN HAVEN 4	AMC 349389
7.	
8.	
9.	
10.	

The owner(s) (claimants) of the above mining claims and sites are:

LESLIE FISH

(Owner's Name - Please Print)

Leslie Fish

(Owner's Signature)

5936 W. FAIRMOUNT

(Street or P.O. Box)

PHOENIX

(City)

AZ

(State)

85033

(Zip Code)

(Owner's Name - Please Print)

(Owner's Signature)

(Street or P.O. Box)

(City)

(State)

(Zip Code)

(Owner's Name - Please Print)

(Owner's Signature)

(Street or P.O. Box)

(City)

(State)

(Zip Code)

(Continued on page 2)



(Owner's Name - Please Print)	(Owner's Signature)
(Street or P.O. Box)	(City) (State) (Zip Code)
(Owner's Name - Please Print)	(Owner's Signature)
(Street or P.O. Box)	(City) (State) (Zip Code)
(Owner's Name - Please Print)	(Owner's Signature)
(Street or P.O. Box)	(City) (State) (Zip Code)
(Owner's Name - Please Print)	(Owner's Signature)
(Street or P.O. Box)	(City) (State) (Zip Code)

INSTRUCTIONS

1. This certification is made under the provisions of § 1744 of Title 43 and § 28-28k of Title 30 of the United States Code; and the regulations thereunder (43 CFR Part 3830).
2. The claimant(s) **must** fill in the dates in paragraph 1 for the beginning and ending of the assessment year for which this waiver is sought.
3. The claimant(s) **must** fill in the date in paragraph 2 for the beginning of the assessment year for which this waiver is sought.
4. All claim and site names and Bureau of Land Management (BLM) serial numbers **must** be listed for the mining claims, mill sites, and tunnel sites for which the waiver is sought.
5. All owners of the mining claims, mill sites, and tunnel sites and their addresses **must** be given.
6. This waiver form **must** be signed by all the claimants or their designated agent, in original form. If an agent is designated, a notarized designation of agent, signed by all of the claimants with proper address given, **must** be submitted with this waiver.
7. This form **must** be filed no later than September 1st for the upcoming assessment year in the BLM State Office where the mining claims or sites are recorded, or the waiver cannot be granted by the BLM. (Example: to obtain a waiver for the assessment year 2000, which begins at noon on September 1, 1999, you **must** qualify for and file for a waiver no later than September 1, 1999, in the proper BLM State Office).
8. For all mining claims which require assessment work, you **must** record an affidavit of labor on or before the December 30th immediately following the filing of this waiver. For all other mining claims or sites waived, you must record a notice of intent to hold on or before the December 30th immediately following the filing of this waiver.
9. Mill and tunnel sites may also be listed upon this waiver and be waived from payment of the maintenance fee. A notice of intent to hold for these sites is required to be filed by the December 30th following the filing of this waiver.

NOTICE/BURDEN HOURS STATEMENT

The Privacy Act of 1974, *as amended*, and the regulation in 43 CFR 2.48(d) provide that you be furnished the following information in connection with the information required by this certification of waiver from rental fees.

AUTHORITY: 30 U.S.C. 28-28k; 43 U.S.C. 1201, 1457, 1740, and 1744; and 43 CFR 3830.

PRINCIPLE PURPOSE: This information is to be used to verify that the owner(s) (claimants) of a mining claim has complied with 30 U.S.C. 28f and is entitled to perform assessment work in lieu of paying the maintenance fee for the mining claims listed on this form.

ROUTINE USE: (1) Adjudication of the claimant(s) certification of waiver from paying the maintenance fee otherwise required by 30 U.S.C. 28f. (2) Disclosure may be made to appropriate Federal agencies when location is made within the agency's geographic area of responsibility. (3) Information from the record and/or the record will be transferred to the appropriate Federal, State, or local agency, or a member of the public in response to a specific request for pertinent information. (4) Information may also be provided to the Department of Justice or in a proceeding before a court or adjudicative body, or to Federal, State, local or foreign agencies when needed for enforcement of civil or criminal codes or applicable regulations concerning title rights upon the public land.

EFFECT OF NOT PROVIDING INFORMATION: Disclosure of this information is required by 30 U.S.C. 28f and 43 CFR Part 3830 for those qualified claimants wishing to take the small miner waiver allowed. Failure to supply the information required in this form to support the claimants certification of waiver from payment of the otherwise required maintenance fees will result in the waiver being disallowed and the mining claims subject to forfeiture by BLM under 30 U.S.C. 28i.

The Paperwork Reduction Act of 1995 requires us to inform you that:

This information is being collected to allow the BLM to determine if you qualify for a waiver from the payment of \$100 per mining claim or site maintenance fee established in 30 U.S.C. 28f and the implementing regulations at 43 CFR 3830. A response to this request is required in accordance with the statute to obtain your benefit.

BLM would like you to know that you do not have to respond to this, or any other, Federal agency-sponsored information collection unless it displays a currently valid OMB control number.

Public reporting burden for this form is estimated to average 8 minutes (0.133 hours) per response, including time to review instructions, gathering and maintaining data, and completing and reviewing the form. Direct comments regarding this burden estimate, or any other aspect of this form, to the U.S. Department of the Interior, Bureau of Land Management, (1004-0114) Bureau Information Collection Clearance Officer (WO-630), Mail Stop 401 LS, 1849 C St, N.W., Washington, D.C. 20240.

FOR OFFICIAL USE ONLY

**DEPARTMENT OF THE INTERIOR
BUREAU OF LAND MANAGEMENT
MINING CLAIMS**

Run Date/Time: 09/24/2009 11:38 AM

(LIVE) Serial Register Page

Page 1 of

01 05-10-1872;017STAT0091;30USC26,28,34

Case Type 384101: LODE CLAIM

Claim Name: FAN HAVEN 1A

Commodity :

Case Disposition: ACTIVE

Serial Number

AMC349384

Lead File Number

AMC349384

Name & Address	Int Rel	% Interest
FISH LESLIE 5620 W CATALINA DR PHOENIX, AZ 85031	CLAIMANT	0.0000000

Mer Twp Rng Sec	Quadrant	District/Resource	County
14 0070N 0090E 001	SW	SAFFORD FIELD OFFICE	GILA
14 0070N 0090E 002	SE	SAFFORD FIELD OFFICE	GILA

Act Date	Code	Action	Action Remarks	Receipt Number
01/01/1998	403	LOCATION DATE		
01/07/1998	395	RECORDATION NOTICE RECD		
08/25/2008	483	SMALL MINER CERT FILED	2009	
12/23/2008	480	EVID OF ASSMT FILED	2008	1844560
08/28/2007	483	SMALL MINER CERT FILED	2008	
12/26/2007	480	EVID OF ASSMT FILED	2007	1626736
08/16/2006	483	SMALL MINER CERT FILED	2007	
12/26/2006	480	EVID OF ASSMT FILED	2006	1414797
08/17/2005	483	SMALL MINER CERT FILED	2006	
12/23/2005	480	EVID OF ASSMT FILED	2005	1207452
08/25/2004	483	SMALL MINER CERT FILED	2005	
12/16/2004	480	EVID OF ASSMT FILED	2004	1002406
08/25/2003	483	SMALL MINER CERT FILED	2004	
12/22/2003	480	EVID OF ASSMT FILED	2003	803598
08/23/2002	483	SMALL MINER CERT FILED	2003	
12/26/2002	480	EVID OF ASSMT FILED	2002	612745
08/06/2001	483	SMALL MINER CERT FILED	2002	
12/20/2001	480	EVID OF ASSMT FILED	2001	426171
07/20/2000	483	SMALL MINER CERT FILED	2001	
12/28/2000	480	EVID OF ASSMT FILED	2000	240116
08/06/1999	483	SMALL MINER CERT FILED	2000	
12/28/1999	480	EVID OF ASSMT FILED	1999	
07/21/1998	483	SMALL MINER CERT FILED	1999	
11/05/1998	480	EVID OF ASSMT FILED	1998	
01/07/1998	482	MAINTENANCE FEE/\$100	1998	
03/03/1998	669	LAND STATUS CHECKED		
01/07/1998	501	ACCT ADV IN LEAD FILE	AMC349384;	

Line Nr Remarks

NO WARRANTY IS MADE BY BLM
FOR USE OF THE DATA FOR
PURPOSES NOT INTENDED BY BLM

AMC 349384


When Recorded Return Document to:

LESLIE FISH
5620 W. CATALINA DRIVE
PHOENIX, AZ 85031

☐ Check here if this is a change of address.

Telephone: 602-247-7809

E-mail address: lesliefish@cox.net



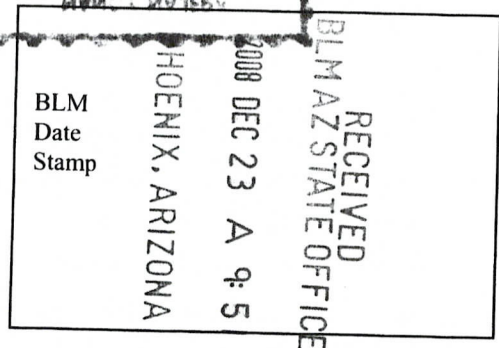
AFFIDAVIT OF PERFORMANCE OF ANNUAL WORK

1. State of Arizona, County of MARICOPA ss:

2. I (Name) LESLIE FISH

3. Reside at (Address) 5620 W. CATALINA DRIVE

City PHOENIX County MARICOPA



State AZ Zip 85031 being duly sworn, depose and say that I am a citizen of the United States, more than eighteen years of age, and that all of the facts set forth in this affidavit, subject to the provisions and penalties of 18 U.S.C. 1001 pertaining to the filing of false, fictitious, or fraudulent statements with the United States, are true and correct according to the best of my knowledge, information and belief.

4. Owner's name and address (If not shown in Items 1-3 above).

5. That I am personally acquainted with the mining claim(s). The work and improvements were made by and at the expense of the owner(s) of said claim(s). Said contiguous group of claims, listed on this document, are situated in the

(optional) Mining District; _____ County, Arizona.

Line No.	AMC NUMBER	CLAIM/SITE NAME	COUNTY RECORDER DATA (If available)	TWP	RNG	SEC
1	349384	FAN-HAVEN 1-A		7N	9E	2
2	349385	FAN-HAVEN 1-B		7N	9E	1, 2, 11, 12
3	349386	FAN-HAVEN 1-C		7N	9E	11, 12
4	349387	FAN-HAVEN 2		7N	9E	2
5	349388	FAN-HAVEN 3		7N	9E	2, 11
6	349389	FAN-HAVEN 4		7N	9E	2, 3, 10, 11

6/50

AFFIDAVIT OF PERFORMANCE OF ANNUAL WORK – page 2


RECEIVED
BLM AZ STATE OFFICE
2008 DEC 23 A 9:55
PHOENIX, ARIZONA
BLM
Date
Stamp

7						
8						
9						
10						

6. That between the dates starting at 12 o'clock noon on September 1, 20 07 and ending at 12 o'clock noon on September 1, 20 08 at least \$ 760 dollars worth of work and improvements were done and performed upon said claim(s) or upon one or more of a contiguous group of claims for the benefit of all, wholly or partly outside of a contiguous group of claims for the benefit of all, not including the location work.

7. That the following persons were employed to perform the work and improvements described herein: ME


8. That the work and improvements performed were: COLLECTING GEMSTONES, CLEARING BRUSH, CLEANING OUT TRASH AND LITTER

9. Dated: 12/23/08 Signature: Leslie Fish 

SUBSCRIBED AND SWORN TO before me, a Notary Public, this 23 day of December 08

By: Leslie S. Fish
Notary Public handwritten

My Commission Expires Oct 30, 2010



Bureau of Land Management
Arizona State Office
www.az.blm.gov

No. of Claims: 6 x \$10 = 60.00
Check No.: CASH Init. SC
Receipt No.: 1844560
For BLM Use Only

Form: MCF108
Revised Jan. 2006
Page 2 of 2

United States Department of the Interior**Bureau of Land Management**

BUSINESS & SUPPORT SVCS DIV

ONE N CENTRAL AVE SUITE 800

PHOENIX, AZ 85004 -4427

Phone: (602) 417-9200

Receipt

No:

1844560

Transaction #: 1904253**Date of Transaction:** 12/23/2008

CUSTOMER:	LESLIE FISH 5620 W CATALINA DR PHOENIX, AZ 85031-3318 US
------------------	--

LINE #	QTY	DESCRIPTION	REMARKS	UNIT PRICE	TOTAL
1	1.00	LOCATABLE MINERALS / MINING CLAIMS-NOT NEW-UNADJUD, ONE AUTH NO. ONLY / MINING CLAIM MONEY RECEIVED CASES: AMC349384/\$60.00	POL (6)	- n/a -	60.00
TOTAL:					\$60.00

PAYMENT INFORMATION

1	AMOUNT:	60.00	POSTMARKED:	N/A
	TYPE:	CASH	RECEIVED:	12/23/2008
	NAME:	FISH, LESLIE 5620 W CATALINA DR PHOENIX AZ 85031-3318 US		

REMARKS

This receipt was generated by the automated BLM Collections and Billing System and is a paper representation of a portion of the official electronic record contained therein.

UNITED STATES DEPARTMENT OF THE INTERIOR
BUREAU OF LAND MANAGEMENT

AMC

Amc 349389

MAINTENANCE FEE WAIVER CERTIFICATION

SEE INSTRUCTIONS ON REVERSE

FORM APPROVED
OMB NO. 1004-0114
Expires: December 31, 2006

197

1. This small miner waiver is filed for the assessment year beginning at noon on September 1, 2008 and ending at noon on September 1, 2009.
2. The undersigned and all related parties owned ten or fewer mining claims, mill, or tunnel sites located and maintained on Federal lands in the United States of America on September 1, 2008.
3. The undersigned have performed the assessment work required by law for each mining claim listed prior to filing this waiver and understand that by filing this form; an affidavit of assessment work must be recorded by the December 30th following the filing of this waiver.
4. The undersigned understand that if the assessment work obligation has not yet come due under 30 U.S.C. 28 (for those claims in their first assessment year only); a notice of intent to hold reciting this condition must be recorded by the December 30th following the filing of this waiver.
5. The undersigned understand that mill and tunnel sites may also be listed upon this waiver and be waived from payment of the maintenance fee; and that a notice of intent to hold for these sites is required to be recorded by the December 30th immediately following the filing of this waiver.
6. The undersigned understand and acknowledge that pursuant to 43 U.S.C. 1212 and 18 U.S.C. 1001; the filing or recording of a false, fictitious, or fraudulent document with the Bureau of Land Management may result in a fine of up to \$250,000, a prison term not to exceed five years, or both.
7. The mining claims, mill or tunnel sites for which this waiver from payment of the maintenance fees is requested are:

CLAIM OR SITE NAME	BLM RECORDATION SERIAL NUMBER
1. FAN-HAVEN 1-A	349384
2. FAN-HAVEN 1-B	349385
3. FAN-HAVEN 1-C	349386
4. FAN-HAVEN 2	349387
5. FAN-HAVEN 3	349388
6. FAN-HAVEN 4	349389
7.	
8.	
9.	
10.	

The owner(s) (claimants) of the above mining claims and sites are:

LESLIE FISH

(Owner's Name - Please Print)

5620 W. CATALINA DRIVE

(Street or P.O. Box)

PHOENIX

(City)

AZ

(State)

85031

(Zip Code)

Leslie Fish

(Owner's Signature)

Leslie Fish

(Owner's Name - Please Print)

(Street or P.O. Box)

(City)

(State)

(Zip Code)

(Owner's Signature)

(Owner's Name - Please Print)

(Street or P.O. Box)

(City)

(State)

(Zip Code)

(Owner's Signature)

RECEIVED
BLM AZ STATE OFFICE
2008 AUG 25 A 11:02
PHOENIX, ARIZONA

(Continued on page 2)

ENTERED INTO COMPUTER

9/8/08 AB

(Owner's Name - Please Print)	(Owner's Signature)		
(Street or P.O. Box)	(City)	(State)	(Zip Code)
(Owner's Name - Please Print)	(Owner's Signature)		
(Street or P.O. Box)	(City)	(State)	(Zip Code)
(Owner's Name - Please Print)	(Owner's Signature)		
(Street or P.O. Box)	(City)	(State)	(Zip Code)
(Owner's Name - Please Print)	(Owner's Signature)		
(Street or P.O. Box)	(City)	(State)	(Zip Code)

INSTRUCTIONS

1. This certification is made under the provisions of § 1744 of Title 43 and § 28-28k of Title 30 of the United States Code; and the regulations thereunder (43 CFR Part 3830).
2. The claimant(s) **must** fill in the dates in paragraph 1 for the beginning and ending of the assessment year for which this waiver is sought.
3. The claimant(s) **must** fill in the date in paragraph 2 for the beginning of the assessment year for which this waiver is sought.
4. All claim and site names and Bureau of Land Management (BLM) serial numbers **must** be listed for the mining claims, mill sites, and tunnel sites for which the waiver is sought.
5. All owners of the mining claims, mill sites, and tunnel sites and their addresses **must** be given.
6. This waiver form **must** be signed by all the claimants or their designated agent, in original form. If an agent is designated, a notarized designation of agent, signed by all of the claimants with proper address given, **must** be submitted with this waiver.
7. This form **must** be filed no later than September 1st for the upcoming assessment year in the BLM State Office where the mining claims or sites are recorded, or the waiver cannot be granted by the BLM. (Example: to obtain a waiver for the assessment year 2000, which begins at noon on September 1, 1999, you **must** qualify for and file for a waiver no later than September 1, 1999, in the proper BLM State Office).
8. For all mining claims which require assessment work, you **must** record an affidavit of labor on or before the December 30th immediately following the filing of this waiver. For all other mining claims or sites waived, you must record a notice of intent to hold on or before the December 30th immediately following the filing of this waiver.
9. Mill and tunnel sites may also be listed upon this waiver and be waived from payment of the maintenance fee. A notice of intent to hold for these sites is required to be filed by the December 30th following the filing of this waiver.

NOTICE/BURDEN HOURS STATEMENT

The Privacy Act of 1974, *as amended*, and the regulation in 43 CFR 2.48(d) provide that you be furnished the following information in connection with the information required by this certification of waiver from rental fees.

AUTHORITY: 30 U.S.C. 28-28k; 43 U.S.C. 1201, 1457, 1740, and 1744; and 43 CFR 3830.

PRINCIPLE PURPOSE: This information is to be used to verify that the owner(s) (claimants) of a mining claim has complied with 30 U.S.C. 28f and is entitled to perform assessment work in lieu of paying the maintenance fee for the mining claims listed on this form.

ROUTINE USE: (1) Adjudication of the claimant(s) certification of waiver from paying the maintenance fee otherwise required by 30 U.S.C. 28f. (2) Disclosure may be made to appropriate Federal agencies when location is made within the agency's geographic area of responsibility. (3) Information from the record and/or the record will be transferred to the appropriate Federal, State, or local agency, or a member of the public in response to a specific request for pertinent information. (4) Information may also be provided to the Department of Justice or in a proceeding before a court or adjudicative body, or to Federal, State, local or foreign agencies when needed for enforcement of civil or criminal codes or applicable regulations concerning title rights upon the public land.

EFFECT OF NOT PROVIDING INFORMATION: Disclosure of this information is required by 30 U.S.C. 28f and 43 CFR Part 3830 for those qualified claimants wishing to take the small miner waiver allowed. Failure to supply the information required in this form to support the claimants certification of waiver from payment of the otherwise required maintenance fees will result in the waiver being disallowed and the mining claims subject to forfeiture by BLM under 30 U.S.C. 28i.

The Paperwork Reduction Act of 1995 requires us to inform you that:

This information is being collected to allow the BLM to determine if you qualify for a waiver from the payment of \$100 per mining claim or site maintenance fee established in 30 U.S.C. 28f and the implementing regulations at 43 CFR 3830. A response to this request is required in accordance with the statute to obtain your benefit.

BLM would like you to know that you do not have to respond to this, or any other, Federal agency-sponsored information collection unless it displays a currently valid OMB control number.

Public reporting burden for this form is estimated to average 8 minutes (0.133 hours) per response, including time to review instructions, gathering and maintaining data, and completing and reviewing the form. Direct comments regarding this burden estimate, or any other aspect of this form, to the U.S. Department of the Interior, Bureau of Land Management, (1004-0114) Bureau Information Collection Clearance Officer (WO-630), Mail Stop 401 LS, 1849 C St, N.W., Washington, D.C. 20240.

RECEIVED
 BLM AZ STATE OFFICE
 2008 AUG 25 A 11:02
 FOR OFFICIAL USE ONLY

Customer Name Update Screen

System ID: MC

Name: FISH LESLIE

Lookup

Proprietor #: 23936

Renumber To:

Category:

Address: 5620 W CATALINA DR

City: PHOENIX

State: AZ

Zip: 85031

ENTERED INTO COMPUTER

SEP 26 2008

LB

Save

View

Delete

Renumber

Customer details successfully saved for Customer Id 23936

AMC349384


When Recorded Return Document to:

LESLIE FISH
5620 W. CATALINA DRIVE
PHOENIX, AZ 85031

☐ Check here if this is a change of address.

Telephone: 603-249-7809

E-mail address: lesliefish@cox.net



AFFIDAVIT OF PERFORMANCE OF ANNUAL WORK

1. State of Arizona, County of MARICOPA ss:

2. I (Name) LESLIE FISH

3. Reside at (Address) 5620 W. CATALINA DRIVE

City PHOENIX County MARICOPA

State AZ Zip 85031

being duly sworn, depose and say that I am a citizen of the United States, more than eighteen years of age, and that all of the facts set forth in this affidavit, subject to the provisions and penalties of 18 U.S.C. 1001 pertaining to the filing of false, fictitious, or fraudulent statements with the United States, are true and correct according to the best of my knowledge, information and belief.

4. Owner's name and address (If not shown in Items 1-3 above). SAME

5. That I am personally acquainted with the mining claim(s). The work and improvements were made by and at the expense of the owner(s) of said claim(s). Said contiguous group of claims, listed on this document, are situated in the

(optional) Mining District; _____ County, Arizona.

Line No.	AMC NUMBER	CLAIM/SITE NAME	COUNTY RECORDER DATA (If available)	TWP	RNG	SEC
1	349384	FAN-HAVEN 1-A		7N	9E	2
2	349385	FAN-HAVEN 1-B		7N	9E	11, 12
3	349386	FAN-HAVEN 1-C		7N	9E	11, 12
4	349387	FAN-HAVEN 2		7N	9E	2
5	349388	FAN-HAVEN 3		7N	9E	2, 11
6	349389	FAN-HAVEN 4		7N	9E	2, 3, 11, 12

RECEIVED
BLM STATE OFFICE
2007 DEC 26 A 11:49
PHOENIX, ARIZONA
BLM
Date
Stamp

7						
8						
9						
10						

6. That between the dates starting at 12 o'clock noon on September 1, 2006 and ending at 12 o'clock noon on September 1, 2007 at least \$ 7000 dollars worth of work and improvements were done and performed upon said claim(s) or upon one or more of a contiguous group of claims for the benefit of all, wholly or partly outside of a contiguous group of claims for the benefit of all, not including the location work.

7. That the following persons were employed to perform the work and improvements described herein: ME

8. That the work and improvements performed were: COLLECTING SEMSTONES, CARRYING TRASH AWAY, CLEARING STREAMS, REPLANTING TREES


9. Dated: 12/26/07 Signature: Leslie Fish

SUBSCRIBED AND SWORN TO before me, a Notary Public, this 26 day of December, 2007

By: Leslie Fish

Notary Public Nancy Najera

My Commission Expires Oct. 30, 2010



Bureau of Land Management
Arizona State Office
www.az.blm.gov

No. of Claims: 6 x \$10 = 60.00
Check No.: CASH Init. SC
Receipt No.: 1626736
For BLM Use Only

Form: MCF108
Revised Jan. 2006
Page 2 of 2

United States Department of the Interior

Bureau of Land Management

BUSINESS & SUPPORT SVCS DIV

ONE N CENTRAL AVE SUITE 800

PHOENIX, AZ 85004 -4427

Phone: (602) 417-9200

Receipt

No:

1626736

Transaction #: 1680141

Date of Transaction: 12/26/2007

CUSTOMER: LESLIE FISH
5620 W CATALINA DR
PHOENIX, AZ 85031

AMC 349384

LINE #	QTY	DESCRIPTION	REMARKS	UNIT PRICE	TOTAL
1	1.00	LOCATABLE MINERALS / MINING CLAIMS-NOT NEW-UNADJUD, ONE AUTH NO. ONLY / MINING CLAIM MONEY RECEIVED (455) CASES: AMC349384/\$60.00	POL 2007 (6)	- n/a -	60.00
TOTAL:					\$60.00

PAYMENT INFORMATION

1	AMOUNT:	\$60.00	POSTMARKED:	N/A
	TYPE:	CASH	RECEIVED:	12/26/2007
	NAME:	FISH, LESLIE 5620 W CATALINA DR PHOENIX AZ 85031		

REMARKS

This receipt was generated by the automated BLM Collections and Billing System and is a paper representation of a portion of the official electronic record contained therein.

RE 1/7/08

ENTERED IN COMPUTER

UNITED STATES DEPARTMENT OF THE INTERIOR
BUREAU OF LAND MANAGEMENT

MAINTENANCE FEE WAIVER CERTIFICATION

SEE INSTRUCTIONS ON REVERSE

FORM APPROVED
OMB NO. 1004-0114
Expires: December 31, 2006

AMC 349384

1. This small miner waiver is filed for the assessment year beginning at noon on September 1, 2007 and ending at noon on September 1, 2008.
2. The undersigned and all related parties owned ten or fewer mining claims, mill, or tunnel sites located and maintained on Federal lands in the United States of America on September 1, 2007.
3. The undersigned have performed the assessment work **required by law** for each mining claim listed **prior to filing this waiver** and understand that by filing this form; an affidavit of assessment work **must** be recorded by the December 30th following the filing of this waiver.
4. The undersigned understand that if the assessment work obligation has not yet come due under 30 U.S.C. 28 (for those claims in their first assessment year only); a notice of intent to hold reciting this condition **must** be recorded by the December 30th following the filing of this waiver.
5. The undersigned understand that mill and tunnel sites may also be listed upon this waiver and be waived from payment of the maintenance fee; and that a notice of intent to hold for these sites is required to be recorded by the December 30th immediately following the filing of this waiver.
6. The undersigned understand and acknowledge that pursuant to 43 U.S.C. 1212 and 18 U.S.C. 1001; the filing or recording of a false, fictitious, or fraudulent document with the Bureau of Land Management may result in a fine of up to \$250,000, a prison term not to exceed five years, or both.
7. The mining claims, mill or tunnel sites for which this waiver from payment of the maintenance fees is requested are:

CLAIM OR SITE NAME	BLM RECORDATION SERIAL NUMBER
1. FAN-HAVEN 1-A	349384
2. FAN-HAVEN 1-B	349385
3. FAN-HAVEN 1-C	349386
4. FAN-HAVEN 2	349387
5. FAN-HAVEN 3	349388
6. FAN-HAVEN 4	349389
7.	
8.	
9.	
10.	

The owner(s) (claimants) of the above mining claims and sites are:

LESLIE FISH

(Owner's Name - Please Print)

5620 W. CATALINA DRIVE

(Street or P.O. Box)

PHOENIX

(City)

AZ

(State)

85091

(Zip Code)

- Leslie Fish

(Owner's Signature)

(Owner's Name - Please Print)

(Street or P.O. Box)

(City)

(State)

(Zip Code)

(Owner's Signature)

(Owner's Name - Please Print)

(Street or P.O. Box)

(City)

(State)

(Zip Code)

(Owner's Signature)

(Continued on page 2)

ENTERED INTO COMPUTER

9/20/07 AB

(Owner's Name - Please Print)	(Owner's Signature)		
(Street or P.O. Box)	(City)	(State)	(Zip Code)
(Owner's Name - Please Print)	(Owner's Signature)		
(Street or P.O. Box)	(City)	(State)	(Zip Code)
(Owner's Name - Please Print)	(Owner's Signature)		
(Street or P.O. Box)	(City)	(State)	(Zip Code)
(Owner's Name - Please Print)	(Owner's Signature)		
(Street or P.O. Box)	(City)	(State)	(Zip Code)

INSTRUCTIONS

1. This certification is made under the provisions of § 1744 of Title 43 and § 28-28k of Title 30 of the United States Code; and the regulations thereunder (43 CFR Part 3830).
2. The claimant(s) **must** fill in the dates in paragraph 1 for the beginning and ending of the assessment year for which this waiver is sought.
3. The claimant(s) **must** fill in the date in paragraph 2 for the beginning of the assessment year for which this waiver is sought.
4. All claim and site names and Bureau of Land Management (BLM) serial numbers **must** be listed for the mining claims, mill sites, and tunnel sites for which the waiver is sought.
5. All owners of the mining claims, mill sites, and tunnel sites and their addresses **must** be given.
6. This waiver form **must** be signed by all the claimants or their designated agent, in original form. If an agent is designated, a notarized designation of agent, signed by all of the claimants with proper address given, **must** be submitted with this waiver.
7. This form **must** be filed no later than September 1st for the upcoming assessment year in the BLM State Office where the mining claims or sites are recorded, or the waiver cannot be granted by the BLM. (Example: to obtain a waiver for the assessment year 2000, which begins at noon on September 1, 1999, you **must** qualify for and file for a waiver no later than September 1, 1999, in the proper BLM State Office).
8. For all mining claims which require assessment work, you **must** record an affidavit of labor on or before the December 30th immediately following the filing of this waiver. For all other mining claims or sites waived, you must record a notice of intent to hold on or before the December 30th immediately following the filing of this waiver.
9. Mill and tunnel sites may also be listed upon this waiver and be waived from payment of the maintenance fee. A notice of intent to hold for these sites is required to be filed by the December 30th following the filing of this waiver.

NOTICE/BURDEN HOURS STATEMENT

The Privacy Act of 1974, *as amended*, and the regulation in 43 CFR 2.48(d) provide that you be furnished the following information in connection with the information required by this certification of waiver from rental fees.

AUTHORITY: 30 U.S.C. 28-28k; 43 U.S.C. 1201, 1457, 1740, and 1744; and 43 CFR 3830.

PRINCIPLE PURPOSE: This information is to be used to verify that the owner(s) (claimants) of a mining claim has complied with 30 U.S.C. 28f and is entitled to perform assessment work in lieu of paying the maintenance fee for the mining claims listed on this form.

ROUTINE USE: (1) Adjudication of the claimant(s) certification of waiver from paying the maintenance fee otherwise required by 30 U.S.C. 28f. (2) Disclosure may be made to appropriate Federal agencies when location is made within the agency's geographic area of responsibility. (3) Information from the record and/or the record will be transferred to the appropriate Federal, State, or local agency, or a member of the public in response to a specific request for pertinent information. (4) Information may also be provided to the Department of Justice or in a proceeding before a court or adjudicative body; or to Federal, State, local or foreign agencies when needed for enforcement of civil or criminal codes or applicable regulations concerning title rights upon the public land.

EFFECT OF NOT PROVIDING INFORMATION: Disclosure of this information is required by 30 U.S.C. 28f and 43 CFR Part 3830 for those qualified claimants wishing to take the small miner waiver allowed. Failure to supply the information required in this form to support the claimants certification of waiver from payment of the otherwise required maintenance fees will result in the waiver being disallowed and the mining claims subject to forfeiture by BLM under 30 U.S.C. 28i.

The Paperwork Reduction Act of 1995 requires us to inform you that:

This information is being collected to allow the BLM to determine if you qualify for a waiver from the payment of \$100 per mining claim or site maintenance fee established in 30 U.S.C. 28f and the implementing regulations at 43 CFR 3830. A response to this request is required in accordance with the statute to obtain your benefit.

BLM would like you to know that you do not have to respond to this, or any other, Federal agency-sponsored information collection unless it displays a currently valid OMB control number.

Public reporting burden for this form is estimated to average 8 minutes (0.133 hours) per response, including time to review instructions, gathering and maintaining data, and completing and reviewing the form. Direct comments regarding this burden estimate, or any other aspect of this form, to the U.S. Department of the Interior, Bureau of Land Management, (1004-0114) Bureau Information Collection Clearance Officer (WO-630), Mail Stop 401 LS, 1849 C St., N.W., Washington, D.C. 20240.

FOR OFFICIAL USE ONLY

RECEIVED
B.L.M. AZ STATE OFFICE
2007 AUG 28 P 12:34
PHOENIX

When Recorded Return Document to:

LESLIE FISH
5620 W. CATALINA DR.
PHOENIX, AZ 85031

AMC 349384

☐ Check here if this is a change of address.

Telephone: 603-247-7809

E-mail address: lesliefish@cox.net

AFFIDAVIT OF PERFORMANCE OF ANNUAL WORK

1. State of Arizona, County of MARICOPA ss:

2. I (Name) LESLIE FISH

3. Reside at (Address) 5620 W. CATALINA DRIVE

City PHOENIX County MARICOPA

State AZ Zip 85031 being duly sworn, depose and say that I am a citizen of the United States, more than eighteen years of age, and that all of the facts set forth in this affidavit, subject to the provisions and penalties of 18 U.S.C. 1001 pertaining to the filing of false, fictitious, or fraudulent statements with the United States, are true and correct according to the best of my knowledge, information and belief.

4. Owner's name and address (If not shown in Items 1-3 above). _____

5. That I am personally acquainted with the mining claim(s). The work and improvements were made by and at the expense of the owner(s) of said claim(s). Said contiguous group of claims, listed on this document, are situated in the

_____ (optional) Mining District; GILA County, Arizona.

Line No.	AMC NUMBER	CLAIM/SITE NAME	COUNTY RECORDER DATA (If available)	TWP	RNG	SEC
1	349384	FAN-HAVEN 1-A		7N	9E	2
2	349385	FAN-HAVEN 1-B		7N	9E	1, 2, 11, 12
3	349386	FAN-HAVEN 1-C		7N	9E	11, 12
4	349387	FAN-HAVEN 2		7N	9E	2
5	349388	FAN-HAVEN 3		7N	9E	2, 11
6	349389	FAN-HAVEN 4		7N	9E	2, 3, 11, 12

Form: MCF108
Revised Jan. 2006
Page 1 of 2

ENTERED INTO COMPUTER
3/7/07 AB

6/50

AFFIDAVIT OF PERFORMANCE OF ANNUAL WORK – page 2

RECEIVED
B.L.M. AZ STATE OFFICE
2006 DEC 26 P 2:54
PHOENIX, ARIZONA

BLM
Date
Stamp

7						
8						
9						
10						

6. That between the dates starting at 12 o'clock noon on September 1, 20 05 and ending at 12 o'clock noon on September 1, 20 06 at least \$ 700 dollars worth of work and improvements were done and performed upon said claim(s) or upon one or more of a contiguous group of claims for the benefit of all, wholly or partly outside of a contiguous group of claims for the benefit of all, not including the location work.


7. That the following persons were employed to perform the work and improvements described herein: ME,
JENNIFER & MARC MORNING

8. That the work and improvements performed were: COLLECTING GEMSTONES, CLEARING
BRUSH & STREAMS, REPLANTING TREES

9. Dated: 12/26/06 Signature: Leslie S. Fish

SUBSCRIBED AND SWORN TO before me, a Notary Public, this 26 day of December 20 06

By: Leslie S. Fish
Notary Public [Signature]
My Commission Expires 5-22-09



Bureau of Land Management
Arizona State Office
www.az.blm.gov

No. of Claims: 6 x \$10 = 60.00
CASH
Check No.: 44499 Init. SC
Receipt No.: 1414797
For BLM Use Only

Form: MCF108
Revised Jan. 2006
Page 2 of 2

United States Department of the Interior**Bureau of Land Management**

BUSINESS & SUPPORT SVCS DIV

ONE N CENTRAL AVE SUITE 800

PHOENIX, AZ 85004 -4427

Phone: (602) 417-9200

Receipt

No:

1414797

Transaction #: 1461701**Date of Transaction:** 12/26/2006

CUSTOMER:	LESLIE FISH 5620 W CATALINA DR PHOENIX, AZ 85031
------------------	--

LINE #	QTY	DESCRIPTION	REMARKS	UNIT PRICE	TOTAL
1	6.00	LOCATABLE MINERALS / MINING CLAIMS-NOT NEW-UNADJUD, ONE AUTH NO. ONLY / MINING CLAIM MONEY RECEIVED (455) CASES: AMC349384/\$10.00, AMC349385/\$10.00, AMC349386/\$10.00, AMC349387/\$10.00, AMC349388/\$10.00, AMC349389/\$10.00	POL 2007 (6)	- n/a -	60.00
TOTAL:					\$60.00

PAYMENT INFORMATION

1	AMOUNT:	\$60.00	POSTMARKED:	N/A
	TYPE:	CASH	RECEIVED:	12/26/2006
	NAME:	FISH, LESLIE 5620 W CATALINA DR PHOENIX AZ 85031		

REMARKS

This receipt was generated by the automated BLM Collections and Billing System and is a paper representation of a portion of the official electronic record contained therein.

UNITED STATES
DEPARTMENT OF THE INTERIOR
BUREAU OF LAND MANAGEMENT

MAINTENANCE FEE WAIVER CERTIFICATION

SEE INSTRUCTIONS ON NEXT PAGE

206 RE

FORM APPROVED
OMB NO. 1004-0114
Expires: November 30, 2003

AMC 349384

1. This small miner waiver is filed for the assessment year beginning at noon on September 1, 2005 and ending at noon on September 1, 2006.
2. The undersigned and all related parties owned ten or fewer mining claims, mill, or tunnel sites located and maintained on Federal lands in the United States of America on September 1, 2005.
3. The undersigned have performed the assessment work **required by law** for each mining claim listed **prior to filing this waiver** and understand that by filing this form; an affidavit of assessment work **must** be recorded by the December 30th following the filing of this waiver.
4. The undersigned understand that if the assessment work obligation has not yet come due under 30 U.S.C. 28 (for those claims in their first assessment year only); a notice of intent to hold reciting this condition **must** be recorded by the December 30th following the filing of this waiver.
5. The undersigned understand that mill and tunnel sites may also be listed upon this waiver and be waived from payment of the maintenance fee; and that a notice of intent to hold for these sites is required to be recorded by the December 30th immediately following the filing of this waiver.
6. The undersigned understand and acknowledge that pursuant to 43 U.S.C. 1212 and 18 U.S.C. 1001; the filing or recording of a false, fictitious, or fraudulent document with the Bureau of Land Management may result in a fine of up to \$250,000, a prison term not to exceed five years, or both.
7. The mining claims, mill or tunnel sites for which this waiver from payment of the maintenance fees is requested are:

CLAIM OR SITE NAME	BLM RECORDATION SERIAL NUMBER
1. FAN-HAVEN 1A	349384
2. FAN-HAVEN 1B	349385
3. FAN-HAVEN 1C	349386
4. FAN-HAVEN 2	349387
5. FAN-HAVEN 3	349388
6. FAN-HAVEN 4	349389
7.	
8.	
9.	
10.	

RECEIVED
BUREAU OF
LAND MANAGEMENT
2006 AUG 16 P 12:44
ARIZONA
STATE OFFICE
PHOENIX, ARIZONA

The owner(s) (claimants) of the above mining claims and sites are:

LESLIE FISH

(Owner's Name - Please Print)

5620 W. CATALINA DRIVE

(Street or P.O. Box)

PHOENIX

(City)

AZ

(State)

85031

(Zip Code)

- Leslie Fish

(Owner's Signature)

(Owner's Name - Please Print)

(Street or P.O. Box)

(City)

(State)

(Zip Code)

(Owner's Name - Please Print)

(Street or P.O. Box)

(City)

(State)

(Zip Code)

(Owner's Signature)

(Owner's Signature)

RE 8/16/06
ENTERED IN COMPUTER

(Continued on next page)

(Owner's Name - Please Print)	(Owner's Signature)
(Street or P.O. Box)	(City) (State) (Zip Code)
(Owner's Name - Please Print)	(Owner's Signature)
(Street or P.O. Box)	(City) (State) (Zip Code)
(Owner's Name - Please Print)	(Owner's Signature)
(Street or P.O. Box)	(City) (State) (Zip Code)
(Owner's Name - Please Print)	(Owner's Signature)
(Street or P.O. Box)	(City) (State) (Zip Code)

INSTRUCTIONS

1. This certification is made under the provisions of § 1744 of Title 43 and § 28-28k of Title 30 of the United States Code; and the regulations thereunder (43 CFR Part 3830).
2. The claimant(s) **must** fill in the dates in paragraph 1 for the beginning and ending of the assessment year for which this waiver is sought.
3. The claimant(s) **must** fill in the date in paragraph 2 for the beginning of the assessment year for which this waiver is sought.
4. All claim and site names and Bureau of Land Management (BLM) serial numbers **must** be listed for the mining claims, mill sites, and tunnel sites for which the waiver is sought.
5. All owners of the mining claims, mill sites, and tunnel sites and their addresses **must** be given.
6. This waiver form **must** be signed by all the claimants or their designated agent, in original form. If an agent is designated, a notarized designation of agent, signed by all of the claimants with proper address given, **must** be submitted with this waiver.
7. This form **must** be filed no later than September 1st for the upcoming assessment year in the BLM State Office where the mining claims or sites are recorded, or the waiver cannot be granted by the BLM. (Example: to obtain a waiver for the assessment year 2000, which begins at noon on September 1, 1999, you **must** qualify for and file for a waiver no later than September 1, 1999 in the proper BLM State Office).
8. For all mining claims which require assessment work, you **must** record an affidavit of labor on or before the December 30th immediately following the filing of this waiver. For all other mining claims or sites waived, you **must** record a notice of intent to hold on or before the December 30th immediately following the filing of this waiver.
9. Mill and tunnel sites may also be listed upon this waiver and be waived from payment of the maintenance fee. A notice of intent to hold for these sites is required to be filed by the December 30th following the filing of this waiver.

NOTICE/BURDEN HOURS STATEMENT

The Privacy Act of 1974 and the regulations in 43 CFR 2.48(d) provide that you be furnished the following information in connection with the information required by this certification of waiver from rental fees.

AUTHORITY: 30 U.S.C. 28-28k; 43 U.S.C. 1201, 1457, 1740, and 1744; and 43 CFR 3830.

PRINCIPLE PURPOSE: This information is to be used to verify that the owner(s) (claimants) of a mining claim has complied with 30 U.S.C. 28f and is entitled to perform assessment work in lieu of paying the maintenance fee for the mining claims listed on this form.

ROUTINE USE: (1) Adjudication of the claimant(s) certification of waiver from paying the maintenance fee otherwise required by 30 U.S.C. 28f. (2) Disclosure may be made to appropriate Federal agencies when location is made within the agency's geographic area of responsibility. (3) Information from the record and/or the record will be transferred to the appropriate Federal, State, or local agency, or a member of the public in response to a specific request for pertinent information. (4) Information may also be provided to the Department of Justice or in a proceeding before a court or adjudicative body; or to Federal, State, local or foreign agencies when needed for enforcement of civil or criminal codes or applicable regulations concerning title rights upon the public land.

EFFECT OF NOT PROVIDING INFORMATION: Disclosure of this information is required by 30 U.S.C. 28f and 43 CFR Part 3830 for those qualified claimants wishing to take the small miner waiver allowed. Failure to supply the information required in this form to support the claimants certification of waiver from payment of the otherwise required maintenance fees will result in the waiver being disallowed and the mining claims subject to forfeiture by BLM under 30 U.S.C. 28i.

The Paperwork Reduction Act of 1995 requires us to inform you that:

This information is being collected to allow the BLM to determine if you qualify for a waiver from the payment of \$100 per mining claim or site maintenance fee established in 30 U.S.C. 28f and the implementing regulations at 43 CFR 3830. A response to this request is required in accordance with the statute to obtain your benefit.

BLM would like you to know that you do not have to respond to this, or any other, Federal agency-sponsored information collection unless it displays a currently valid OMB control number.

Public reporting burden for this form is estimated to average 8 minutes (0.133 hours) per response, including time to review instructions, gathering and maintaining data, and completing and reviewing the form. Direct comments regarding this burden estimate, or any other aspect of this form, to the U.S. Department of the Interior, Bureau of Land Management (1004-0114), Bureau Information Collection Clearance Officer (WO-630), Mail Stop 401 LS, 1849 C St., N.W., Washington, D.C. 20240.

FOR OFFICIAL USE ONLY

When Recorded Return Document to:

LESLIE FISH
5620 W. CATALINA DRIVE
PHOENIX, AZ 85081

☐ Check here if this is a change of address.

Telephone: 628-247-7809

E-mail address: lesliefish@cox.net

AMC 349384

AFFIDAVIT OF PERFORMANCE OF ANNUAL WORK

1. State of Arizona, County of MARICOPA ss:

2. I (Name) LESLIE FISH

3. Reside at (Address) 5620 W. CATALINA DRIVE

City PHOENIX County MARICOPA

State AZ Zip 85081

being duly sworn, depose and say that I am a citizen of the United States, more than eighteen years of age, that all of the facts set forth in this affidavit, subject to the provisions and penalties of 18 U.S.C. 1001 pertaining to the filing of false, fictitious, or fraudulent statements with the United States, are true and correct according to the best of my knowledge, information and belief.

4. Owner's name and address (If not shown in Items 1-3 above).

5. That I am personally acquainted with the mining claim(s). The work and improvements were made by and at the expense of the owner(s) of said claim(s). Said contiguous group of claims, listed on this document, are situated in the

(optional) Mining District; GILA County, Arizona.

Line No.	AMC NUMBER	CLAIM/SITE NAME	COUNTY RECORDER DATA (If available)	TWP	RNG	SEC
1	349384	FAN-HAVEN 1A		7N	9E	1
2	349385	FAN-HAVEN 1B		7N	9E	12, 11, 1, 2
3	349386	FAN-HAVEN 1C		7N	9E	12, 11
4	349387	FAN-HAVEN 2		7N	9E	2
5	349388	FAN-HAVEN 3		7N	9E	2, 11
6	349389	FAN-HAVEN 4		7N	9E	11, 2, 3, 10

RECEIVED
B.L.M. AZ STATE OFFICE
2005 DEC 23 P 2:35
PHOENIX, ARIZONA
BLM
Date
Stamp

ENTERED IN COMPUTER

12/28/05 MCT

BLM
Date
Stamp

7						
8						
9						
10						

6. That between the dates starting at 12 o'clock noon on September 1, 20 09 and ending at 12 o'clock noon on September 1, 20 05 at least \$ 240.00 dollars worth of work and improvements were done and performed upon said claim(s) or upon one or more of a contiguous group of claims for the benefit of all, wholly or partly outside of a contiguous group of claims for the benefit of all, not including the location work.

7. That the following persons were employed to perform the work and improvements described herein: _____

8. That the work and improvements performed were: COLLECTING GEMSTONES, CLEARING ROADS, REPLANTING, CLEARING RUN-OFF DRAINS

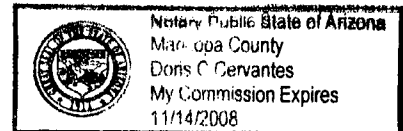
9. Dated: 12/23/05 Signature: [Signature]

SUBSCRIBED AND SWORN TO before me, a Notary Public, this 23rd day of December 20 05

By: DORIS CERVANTES

Notary Public [Signature]

MY COMMISSION EXPIRES 11/14/08



Bureau of Land Management
Arizona State Office
www.az.blm.gov

No. of Claims: <u>6</u>	x \$ <u>40.00</u>	= <u>\$240.00</u>
Payment Type: _____	Init. <u>[Initialed]</u>	
Receipt No.: _____		
For BLM Use Only		

**United States Department of the Interior
Bureau of Land Management**

BUSINESS & SUPPORT SVCS DIV

ONE N CENTRAL AVE

PHOENIX, AZ 85004 -2203

Phone: (602) 417-9200

Receipt

No:

1207452

Transaction #: 1248083**Date of Transaction:** 12/23/2005**CUSTOMER:** LESLIE FISH
5620 W CATALINA DR
PHOENIX,AZ 85031

LINE #	QTY	DESCRIPTION	REMARKS	UNIT PRICE	TOTAL
1	1.00	LOCATABLE MINERALS / MINING CLAIMS-NOT NEW-UNADJUD,ONE AUTH NO. ONLY / MINING CLAIM MONEY RECEIVED (455) CASES: AMC349384/\$60.00	POL 2005 - 6	- n/a -	60.00
TOTAL:					\$60.00

PAYMENT INFORMATION			
1	AMOUNT:	\$60.00	POSTMARKED: N/A
	TYPE:	CASH	RECEIVED: 12/23/2005
	NAME:	FISH, LESLIE 5620 W CATALINA DR PHOENIX AZ 85031	

REMARKS

This receipt was generated by the automated BLM Collections and Billing System and is a paper representation of a portion of the official electronic record contained therein.

UNITED STATES
DEPARTMENT OF THE INTERIOR
BUREAU OF LAND MANAGEMENT

MAINTENANCE FEE WAIVER CERTIFICATION

SEE INSTRUCTIONS ON NEXT PAGE

116
Amc 349384

FORM APPROVED
OMB NO. 1004-0114
Expires: November 30, 2003

1. This small miner waiver is filed for the assessment year beginning at noon on September 1, 2004 and ending at noon on September 1, 2005.
2. The undersigned and all related parties owned ten or fewer mining claims, mill, or tunnel sites located and maintained on Federal lands in the United States of America on September 1, 2004.
3. The undersigned have performed the assessment work **required by law** for each mining claim listed **prior to filing this waiver** and understand that by filing this form; an affidavit of assessment work **must** be recorded by the December 30th following the filing of this waiver.
4. The undersigned understand that if the assessment work obligation has not yet come due under 30 U.S.C. 28 (for those claims in their first assessment year only); a notice of intent to hold reciting this condition **must** be recorded by the December 30th following the filing of this waiver.
5. The undersigned understand that mill and tunnel sites may also be listed upon this waiver and be waived from payment of the maintenance fee; and that a notice of intent to hold for these sites is required to be recorded by the December 30th immediately following the filing of this waiver.
6. The undersigned understand and acknowledge that pursuant to 43 U.S.C. 1212 and 18 U.S.C. 1001; the filing or recording of a false, fictitious, or fraudulent document with the Bureau of Land Management may result in a fine of up to \$250,000, a prison term not to exceed five years, or both.
7. The mining claims, mill or tunnel sites for which this waiver from payment of the maintenance fees is requested are:

CLAIM OR SITE NAME	BLM RECORDATION SERIAL NUMBER
1. FAN-HAVEN 1A	AMC 333685 349384
2. FAN-HAVEN 1B	AMC 333686 349385
3. FAN-HAVEN 1C	AMC 333687 349386
4. FAN-HAVEN 2	AMC 333688 349387
5. FAN-HAVEN 3	AMC 333689 349388
6. FAN-HAVEN 4	AMC 333690 349389
7.	
8.	
9.	
10.	

The owner(s) (claimants) of the above mining claims and sites are:

LESLIE FISH

(Owner's Name - Please Print)

5610 W. CATALINA DRIVE

(Street or P.O. Box)

PHOENIX

(City)

AZ

(State)

85031

(Zip Code)

- Leslie Fish

(Owner's Signature)

(Owner's Name - Please Print)

(Owner's Signature)

(Street or P.O. Box)

(City)

(State)

(Zip Code)

(Owner's Name - Please Print)

(Owner's Signature)

(Street or P.O. Box)

(City)

(State)

(Zip Code)

(Continued on next page)

ENTERED INTO COMPUTER
9/21/05 AB

(Owner's Name - Please Print)	(Owner's Signature)		
(Street or P.O. Box)	(City)	(State)	(Zip Code)
(Owner's Name - Please Print)	(Owner's Signature)		
(Street or P.O. Box)	(City)	(State)	(Zip Code)
(Owner's Name - Please Print)	(Owner's Signature)		
(Street or P.O. Box)	(City)	(State)	(Zip Code)
(Owner's Name - Please Print)	(Owner's Signature)		
(Street or P.O. Box)	(City)	(State)	(Zip Code)

INSTRUCTIONS

1. This certification is made under the provisions of § 1744 of Title 43 and § 28-28k of Title 30 of the United States Code; and the regulations thereunder (43 CFR Part 3830).
2. The claimant(s) **must** fill in the dates in paragraph 1 for the beginning and ending of the assessment year for which this waiver is sought.
3. The claimant(s) **must** fill in the date in paragraph 2 for the beginning of the assessment year for which this waiver is sought.
4. All claim and site names and Bureau of Land Management (BLM) serial numbers **must** be listed for the mining claims, mill sites, and tunnel sites for which the waiver is sought.
5. All owners of the mining claims, mill sites, and tunnel sites and their addresses **must** be given.
6. This waiver form **must** be signed by all the claimants or their designated agent, in original form. If an agent is designated, a notarized designation of agent, signed by all of the claimants with proper address given, **must** be submitted with this waiver.
7. This form **must** be filed no later than September 1st for the upcoming assessment year in the BLM State Office where the mining claims or sites are recorded, or the waiver cannot be granted by the BLM. (Example: to obtain a waiver for the assessment year 2000, which begins at noon on September 1, 1999, you **must** qualify for and file for a waiver no later than September 1, 1999 in the proper BLM State Office).
8. For all mining claims which require assessment work, you **must** record an affidavit of labor on or before the December 30th immediately following the filing of this waiver. For all other mining claims or sites waived, you **must** record a notice of intent to hold on or before the December 30th immediately following the filing of this waiver.
9. Mill and tunnel sites may also be listed upon this waiver and be waived from payment of the maintenance fee. A notice of intent to hold for these sites is required to be filed by the December 30th following the filing of this waiver.

NOTICE/BURDEN HOURS STATEMENT

The Privacy Act of 1974 and the regulations in 43 CFR 2.48(d) provide that you be furnished the following information in connection with the information required by this certification of waiver from rental fees.

AUTHORITY: 30 U.S.C. 28-28k; 43 U.S.C. 1201, 1457, 1740, and 1744; and 43 CFR 3830.

PRINCIPLE PURPOSE: This information is to be used to verify that the owner(s) (claimants) of a mining claim has complied with 30 U.S.C. 28f and is entitled to perform assessment work in lieu of paying the maintenance fee for the mining claims listed on this form.

ROUTINE USE: (1) Adjudication of the claimant(s) certification of waiver from paying the maintenance fee otherwise required by 30 U.S.C. 28f. (2) Disclosure may be made to appropriate Federal agencies when location is made within the agency's geographic area of responsibility. (3) Information from the record and/or the record will be transferred to the appropriate Federal, State, or local agency, or a member of the public in response to a specific request for pertinent information. (4) Information may also be provided to the Department of Justice or in a proceeding before a court or adjudicative body; or to Federal, State, local or foreign agencies when needed for enforcement of civil or criminal codes or applicable regulations concerning title rights upon the public land.

EFFECT OF NOT PROVIDING INFORMATION: Disclosure of this information is required by 30 U.S.C. 28f and 43 CFR Part 3830 for those qualified claimants wishing to take the small miner waiver allowed. Failure to supply the information required in this form to support the claimants certification of waiver from payment of the otherwise required maintenance fees will result in the waiver being disallowed and the mining claims subject to forfeiture by BLM under 30 U.S.C. 28i.

The Paperwork Reduction Act of 1995 requires us to inform you that:

This information is being collected to allow the BLM to determine if you qualify for a waiver from the payment of \$100 per mining claim or site maintenance fee established in 30 U.S.C. 28f and the implementing regulations at 43 CFR 3830. A response to this request is required in accordance with the statute to obtain your benefit.

BLM would like you to know that you do not have to respond to this, or any other, Federal agency-sponsored information collection unless it displays a currently valid OMB control number.

Public reporting burden for this form is estimated to average 8 minutes (0.133 hours) per response, including time to review instructions, gathering and maintaining data, and completing and reviewing the form. Direct comments regarding this burden estimate, or any other aspect of this form, to the U.S. Department of the Interior, Bureau of Land Management (1004-0114), Bureau Information Collection Clearance Officer (WO-630), Mail Stop 401 LS, 1849 C St., N.W., Washington, D.C. 20240.

FOR OFFICIAL USE ONLY 2008

RECEIVED
BUREAU OF
LAND MANAGEMENT

AMC 349384

Return Document to:

For BLM Use Only

AZ-3850-1 (July 1992)

LESLIE FISH
5620 W. CATALINA
PHOENIX, AZ
85091
Telephone # (623) 247-7809

6 @ \$5.00 = \$30.
MO
C



AFFIDAVIT OF PERFORMANCE OF ANNUAL WORK.

Also fill in ITEMS 1 through 9 and the reverse side of this document.



NOTICE OF INTENTION TO HOLD

I intend to hold the claim(s)/site(s) listed on the reverse side of this document for the calendar year 19__.

Also fill in ITEMS 1 through 4 and ITEM 9.

NOTICES OF INTENTION TO HOLD ARE FOR MILLSITES AND TUNNEL SITES OR FOR MINING CLAIMS WHEN ASSESSMENT WORK HAS NOT BEEN DONE, REGARDLESS OF WHETHER THE ANNUAL ASSESSMENT HAS BEEN SUSPENDED, DEFERRED, OR NOT YET ACCRUED. THE FILING OF A NOTICE OF INTENTION TO HOLD SHALL NOT RELIEVE THE OWNER OF COMPLYING WITH FEDERAL AND STATE LAWS PERTAINING TO THE PERFORMANCE OF ANNUAL ASSESSMENT WORK. NOTICES OF INTENTION TO HOLD FOR MILL SITES OR TUNNEL SITES NEED NOT BE COUNTY RECORDED. FOR MINING CLAIMS THE FORM FILED WITH THE BLM MUST BE IDENTICAL TO THE ONE THAT WAS OR WILL BE FILED WITH THE COUNTY.

Evidence of Annual Assessment Work or a Notice of Intention to Hold must be filed each calendar year following the calendar year in which the claim/site was located.

ALL CLAIMS LISTED ON A SINGLE AFFIDAVIT MUST BE CONTIGUOUS.

1. State of Arizona, County of GILA ss:
2. I, (Name) LESLIE FISH
3. Reside at (Address) 5620 W. CATALINA DRIVE
City PHOENIX, County MARICOPA, State AZ, Zip 85091

being duly sworn, deposes and says that he/she is a citizen of the United States, more than eighteen years of age, that all of the facts set forth in this affidavit/notice, subject to the provisions and penalties of 18 USC 1001 pertaining to the filing of false, fictitious, or fraudulent statements with the United States, are true and correct according to the best of my knowledge, information and belief.

4. Owner's Name and Address (If not shown in items 1-3 above) CHECK HERE IF THIS IS A CHANGE OF ADDRESS ☐


5. That I am personally acquainted with the mining claim(s). The work and improvements were made by and at the expense of the owner(s) of said claim(s). Said contiguous group of claims, listed on the reverse side of this document, are situated in the GILA/SALT RIVER/MERIDIAN Mining District, GILA County, Arizona.

6. That between the dates starting at 12 o'clock noon on September 1, 2003 And ending at 12 o'clock noon on September 1, 2004 at least \$485.00 Dollars worth of work and improvements were done and performed upon said claim(s) or upon one or more of a contiguous group of claims for the benefit of all, or wholly or partly outside of a contiguous group of claims for the benefit of all, not including the location work.

7. That the following persons were employed to perform the work and improvements described herein: COLLECTING ME GEMSTONES, CLEARING ROAD, CLEARING WRECKAGE FROM FIRE, REPLANTING

8. That the work and improvements performed were: COLLECTING GEMSTONES, CLEARING WRECKAGE FROM FIRE, REPLANTING GROUND-COVER AFTER FIRE

9. Dated: 12/14/04, Signature: Leslie Fish - Leslie Fish
SUBSCRIBED AND SWORN TO before me, a Notary Public, this 14th day of DECEMBER, 2004
by LESLIE FISH
Notary Public Roger Fisk
MY COMMISSION EXPIRES June 25 2007



ENTERED IN COMPUTER
1/6/05 NOT

If the claims/sites have consecutive BLM#s and are in the same Township, Range and Section(s), they may be listed as follows:

SAMPLE 1 - 10

A MC 19640 - 49

DKT/Pg 1025/1-10
RECORDING #9106173-82.

4N 20W 36

CLAIM/SITE NAME	SERIAL NUMBER	Dkt/Pg or Recording # Of ORIGINAL LOCATION NOTICE	TWN	RNG	SEC(S)
			SHP		
1. FAN-HAVEN 1A	AMC 349384	95-667521	7N	9E	2
2. FAN-HAVEN 1B	AMC 349385	95-667522	7N	9E	1, 2, 11, 12
3. FAN-HAVEN 1C	AMC 349386	95-667523	7N	9E	11, 12
4. FAN-HAVEN 2	AMC 349387	95-667524	7N	9E	2
5. FAN-HAVEN 3	AMC 349388	95-667525	7N	9E	2, 11
6. FAN-HAVEN 4	AMC 349389	95-667526	7N	9E	2, 9, 10, 11
7.	AMC				
8.	AMC				
9.	AMC				
10.	AMC				
11.	AMC				
12.	AMC				
13.	AMC				
14.	AMC				
15.	AMC				
16.	AMC				
17.	AMC				
18.	AMC				
19.	AMC				
20.	AMC				
21.	AMC				
22.	AMC				
23.	AMC				
24.	AMC				
25.	AMC				
26.	AMC				
27.	AMC				
28.	AMC				
29.	AMC				
30.	AMC				

FILE WITH: BUREAU OF LAND MANAGEMENT, 222 NORTH CENTRAL AVENUE, PHOENIX, ARIZONA 85004-2203 and the respective county recorder, ON OR BEFORE DECEMBER 30th (NOT THE 31st). BLM requires a \$5.00 nonrefundable service charge for each mining claim, mill site or tunnel site.

This form is for the purpose of complying with the laws of the United States Department of the Interior, Bureau of Land Management and the State of Arizona pertaining to assessment work and/or notice of intention to hold. 30 USC 28, 43 CFR 3833.2, ARS 27-208. Subject to Paperwork Reduction Act and Privacy Act statements available at the BLM AZ State Office. This form is not copyrighted. It may be reproduced without restriction.

For BLM Use Only

ARIZONA
STATE OFFICE
PHOENIX, ARIZONA

2004 DEC 16 P 2:00

RECEIVED
BUREAU OF
LAND MANAGEMENT

United States Department of the Interior
Bureau of Land Management
BUSINESS & SUPPORT SVCS DIV
222 N CENTRAL AVE
PHOENIX, AZ 85004 -2203
Phone: (602) 417-9200

Receipt	
No:	1002406

Transaction #: 1037928**Date of Transaction:** 12/20/2004

CUSTOMER:	LESLIE FISH 5620 W CATALINA DR PHOENIX, AZ 85031
-----------	--

LINE #	QTY	DESCRIPTION	REMARKS	UNIT PRICE	TOTAL
1	1.00	LOCATABLE MINERALS / MINING CLAIMS-NOT NEW-UNADJUD, ONE AUTH NO. ONLY / MINING CLAIM MONEY RECEIVED (455) CASES: AMC349384/\$30.00	POL 2004 - 6	- n/a -	30.00
TOTAL:					\$30.00

PAYMENT INFORMATION	
1	AMOUNT: \$30.00
	POSTMARKED: 12/15/2004
	TYPE: CHECK
	RECEIVED: 12/16/2004
	CHECK NO: 092882
	NAME: FISH, LESLIE 5620 W CATALINA DR PHOENIX AZ 85031

REMARKS

This receipt was generated by the automated BLM Collections and Billing System and is a paper representation of a portion of the official electronic record contained therein.

UNITED STATES
DEPARTMENT OF THE INTERIOR
BUREAU OF LAND MANAGEMENT

MAINTENANCE FEE WAIVER CERTIFICATION

SEE INSTRUCTIONS ON NEXT PAGE

621 82
FORM APPROVED
OMB NO. 1004-0114
Expires: November 30, 2003

AMC 349384

1. This small miner waiver is filed for the assessment year beginning at noon on September 1, 2003 and ending at noon on September 1, 2004.
2. The undersigned and all related parties owned ten or fewer mining claims, mill, or tunnel sites located and maintained on Federal lands in the United States of America on September 1, 2003.
3. The undersigned have performed the assessment work **required by law** for each mining claim listed **prior to filing this waiver** and understand that by filing this form; an affidavit of assessment work **must** be recorded by the December 30th following the filing of this waiver.
4. The undersigned understand that if the assessment work obligation has not yet come due under 30 U.S.C. 28 (for those claims in their first assessment year only); a notice of intent to hold reciting this condition **must** be recorded by the December 30th following the filing of this waiver.
5. The undersigned understand that mill and tunnel sites may also be listed upon this waiver and be waived from payment of the maintenance fee; and that a notice of intent to hold for these sites is required to be recorded by the December 30th immediately following the filing of this waiver.
6. The undersigned understand and acknowledge that pursuant to 43 U.S.C. 1212 and 18 U.S.C. 1001; the filing or recording of a false, fictitious, or fraudulent document with the Bureau of Land Management may result in a fine of up to \$250,000, a prison term not to exceed five years, or both.
7. The mining claims, mill or tunnel sites for which this waiver from payment of the maintenance fees is requested are:

CLAIM OR SITE NAME	BLM RECORDATION SERIAL NUMBER
1. FAN-HAVEN 1A	333685 349384 95-667521
2. FAN-HAVEN 1B	333686 95-667522
3. FAN-HAVEN 1C	333687 95-667523
4. FAN-HAVEN 2	333688 95-667524
5. FAN-HAVEN 3	333689 95-667525
6. FAN-HAVEN 4	333690 95-667526
7.	
8.	
9.	
10.	

The owner(s) (claimants) of the above mining claims and sites are:

LESLIE FISH

(Owner's Name - Please Print)

5620 W. CATALINA DRIVE

(Street or P.O. Box)

PHOENIX

(City)

AZ

(State)

85031

(Zip Code)

- Leslie Fish

(Owner's Signature)

(Owner's Name - Please Print)

(Owner's Signature)

(Street or P.O. Box)

(City)

(State)

(Zip Code)

(Owner's Name - Please Print)

(Owner's Signature)

(Street or P.O. Box)

(City)

(State)

(Zip Code)

(Continued on next page)

ENTERED IN COMPUTER

RE 11/19/04

(Owner's Name - Please Print)	(Owner's Signature)		
(Street or P.O. Box)	(City)	(State)	(Zip Code)
(Owner's Name - Please Print)	(Owner's Signature)		
(Street or P.O. Box)	(City)	(State)	(Zip Code)
(Owner's Name - Please Print)	(Owner's Signature)		
(Street or P.O. Box)	(City)	(State)	(Zip Code)
(Owner's Name - Please Print)	(Owner's Signature)		
(Street or P.O. Box)	(City)	(State)	(Zip Code)

INSTRUCTIONS

1. This certification is made under the provisions of § 1744 of Title 43 and § 28-28k of Title 30 of the United States Code; and the regulations thereunder (43 CFR Part 3830).
2. The claimant(s) **must** fill in the dates in paragraph 1 for the beginning and ending of the assessment year for which this waiver is sought.
3. The claimant(s) **must** fill in the date in paragraph 2 for the beginning of the assessment year for which this waiver is sought.
4. All claim and site names and Bureau of Land Management (BLM) serial numbers **must** be listed for the mining claims, mill sites, and tunnel sites for which the waiver is sought.
5. All owners of the mining claims, mill sites, and tunnel sites and their addresses **must** be given.
6. This waiver form **must** be signed by all the claimants or their designated agent, in original form. If an agent is designated, a notarized designation of agent, signed by all of the claimants with proper address given, **must** be submitted with this waiver.

7. This form **must** be filed no later than September 1st for the upcoming assessment year in the BLM State Office where the mining claims or sites are recorded, or the waiver cannot be granted by the BLM. (Example: to obtain a waiver for the assessment year 2000, which begins at noon on September 1, 1999, you **must** qualify for and file for a waiver no later than September 1, 1999 in the proper BLM State Office).
8. For all mining claims which require assessment work, you **must** record an affidavit of labor on or before the December 30th immediately following the filing of this waiver. For all other mining claims or sites waived, you **must** record a notice of intent to hold on or before the December 30th immediately following the filing of this waiver.
9. Mill and tunnel sites may also be listed upon this waiver and be waived from payment of the maintenance fee. A notice of intent to hold for these sites is required to be filed by the December 30th following the filing of this waiver.

NOTICE/BURDEN HOURS STATEMENT

The Privacy Act of 1974 and the regulations in 43 CFR 2.48(d) provide that you be furnished the following information in connection with the information required by this certification of waiver from rental fees.

AUTHORITY: 30 U.S.C. 28-28k; 43 U.S.C. 1201, 1457, 1740, and 1744; and 43 CFR 3830.

PRINCIPLE PURPOSE: This information is to be used to verify that the owner(s) (claimants) of a mining claim has complied with 30 U.S.C. 28f and is entitled to perform assessment work in lieu of paying the maintenance fee for the mining claims listed on this form.

ROUTINE USE: (1) Adjudication of the claimant(s) certification of waiver from paying the maintenance fee otherwise required by 30 U.S.C. 28f. (2) Disclosure may be made to appropriate Federal agencies when location is made within the agency's geographic area of responsibility. (3) Information from the record and/or the record will be transferred to the appropriate Federal, State, or local agency, or a member of the public in response to a specific request for pertinent information. (4) Information may also be provided to the Department of Justice or in a proceeding before a court or adjudicative body; or to Federal, State, local or foreign agencies when needed for enforcement of civil or criminal codes or applicable regulations concerning title rights upon the public land.

EFFECT OF NOT PROVIDING INFORMATION: Disclosure of this information is required by 30 U.S.C. 28f and 43 CFR Part 3830 for those qualified claimants wishing to take the small miner waiver allowed. Failure to supply the information required in this form to support the claimants certification of waiver from payment of the otherwise required maintenance fees will result in the waiver being disallowed and the mining claims subject to forfeiture by BLM under 30 U.S.C. 28i.

The Paperwork Reduction Act of 1995 requires us to inform you that:

This information is being collected to allow the BLM to determine if you qualify for a waiver from the payment of \$100 per mining claim or site maintenance fee established in 30 U.S.C. 28f and the implementing regulations at 43 CFR 3830. A response to this request is required in accordance with the statute to obtain your benefit.

BLM would like you to know that you do not have to respond to this, or any other, Federal agency-sponsored information collection unless it displays a currently valid OMB control number.

Public reporting burden for this form is estimated to average 8 minutes (0.133 hours) per response, including time to review instructions, gathering and maintaining data, and completing and reviewing the form. Direct comments regarding this burden estimate, or any other aspect of this form, to the U.S. Department of the Interior, Bureau of Land Management (1004-0114), Bureau Information Collection Clearance Officer (WO-630), Mail Stop 401 LS, 1849 C St., N.W., Washington, D.C. 20240.

FOR OFFICIAL USE ONLY

RECEIVED
 BUREAU OF
 LAND MANAGEMENT
 ARIZONA
 STATE OFFICE
 PHOENIX, ARIZONA
 2001 AUG 25 A 11:40

AMC 349384

Return Document to:

A3850-1 (NOV. 2001)

LESLIE FISH
5620 W. CATALINA DRIVE
PHOENIX, AZ 85031
Telephone: 623-247-5809

No. of Claims: <u>6</u>	x \$5 = <u>30</u>
Receipt No.: _____	Check No.: <u>1107</u>
Init: <u>E</u> FOR BLM USE ONLY	

☒ **AFFIDAVIT OF PERFORMANCE OF ANNUAL WORK.** Also fill in Items 1 through 9 and the reverse side of this document.

☐ **NOTICE OF INTENTION TO HOLD.** I intend to hold the claim(s)/site(s) listed on the reverse side of this document for the calendar year 2004. Also fill in Items 1 through 4 and Item 9.

Notices of Intention to Hold are for mill sites and tunnel sites or for mining claims when assessment work has not been done, regardless of whether the annual assessment has been suspended, deferred, or not yet accrued. The filing of a Notice of Intention to Hold shall not relieve the owner of complying with federal and state laws pertaining to the performance of annual assessment work. Notices of Intention to Hold for mill sites or tunnel sites need not be county recorded. For mining claims the form filed with the Bureau of Land Management (BLM) must be identical to the one that was or will be filed with the county.

Evidence of Annual Assessment Work or a Notice of Intention to Hold must be filed each calendar year following the calendar year in which the claim/site was located. **All claims listed on a single affidavit must be contiguous.**

1. State of Arizona, County of GILA ss:
2. I, (Name) LESLIE FISH
3. Reside at (Address) 5620 W. CATALINA DRIVE
City PHOENIX, County MARICOPA, State AZ Zip 85031

being duly sworn, deposes and says that he/she is a citizen of the United States, more than eighteen years of age, that all of the facts set forth in this affidavit/notice, subject to the provisions and penalties of 18 U.S.C. 1001 pertaining to the filing of false, fictitious, or fraudulent statements with the United States, are true and correct according to the best of my knowledge, information and belief.

4. Owner's name and address (If not shown in Items 1-3 above). Check here if this is a change of address. ☐

5. That I am personally acquainted with the mining claim(s). The work and improvements were made by and at the expense of the owner(s) of said claim(s). Said contiguous group of claims, listed on the reverse side of this document, are situated in the GILA/SALT RIVER/MERIDIAN Mining District, GILA County, Arizona.

6. That between the dates starting at 12 o'clock noon on September 1, 2002 and ending at 12 o'clock noon on September 1, 2003 at least \$847.00 Dollars worth of work and improvements were done and performed upon said claim(s) or upon one or more of a contiguous group of claims for the benefit of all, or wholly or partly outside of a contiguous group of claims for the benefit of all, not including the location work.

7. That the following persons were employed to perform the work and improvements described herein: MYSELF,
MARK HORNING, JENNIFER LANGLEY

ENTERED INTO COMPUTER

8. That the work and improvements performed were: COLLECTING & CUTTING LIMESTONES, CLEARING
ROADS, CLEARING STREAMBEDS, REPAIRING MONUMENTS, HAULING OUT TRASH


9. Dated: December 17, 03 Signature: [Signature]

SUBSCRIBED AND SWORN TO before me, a Notary Public, this 17th day of December, 2003

by Kirsten M. Hagan

Notary Public [Signature]

MY COMMISSION EXPIRES May 31, 2007



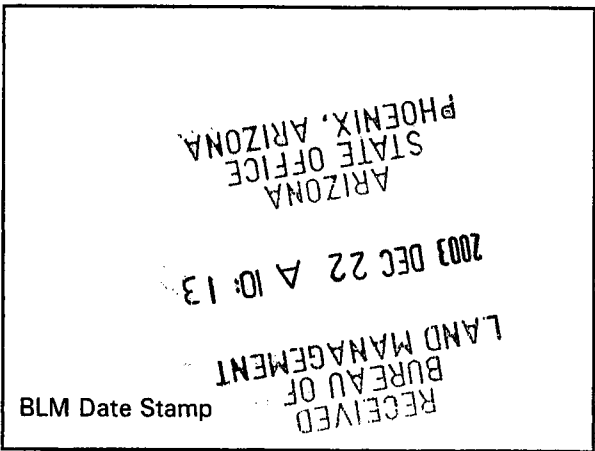
If the claims/sites have consecutive BLM numbers and are in the same Township, Range and Section(s), they may be listed as follows:

Sample 1 - 10	A MC 19640 - 49	Dkt/Pg 1025/1-10 Recording #9106173-82	4N	20W	36
<u>Claim/Site Name</u>	<u>Serial Number</u>	<u>Dkt/Pg or Record # of Orig Location Notice</u>	<u>TWN SHP</u>	<u>RNG</u>	<u>SEC(S)</u>
<u>FAN HAVEN 1A</u>	<u>349384</u>	<u>95-667521</u>	<u>7N</u>	<u>9E</u>	<u>2</u>
<u>FAN HAVEN 1B</u>	<u>349385</u>	<u>95-667522</u>	<u>7N</u>	<u>9E</u>	<u>12, 11, 1, 2</u>
<u>FAN HAVEN 1C</u>	<u>349386</u>	<u>95-667523</u>	<u>7N</u>	<u>9E</u>	<u>12, 11</u>
<u>FAN HAVEN 2</u>	<u>349387</u>	<u>95-667524</u>	<u>7N</u>	<u>9E</u>	<u>2</u>
<u>FAN HAVEN 3</u>	<u>349388</u>	<u>95-667525</u>	<u>7N</u>	<u>9E</u>	<u>2, 11</u>
<u>FAN HAVEN 4</u>	<u>349389</u>	<u>95-667526</u>	<u>7N</u>	<u>9E</u>	<u>11, 2, 3, 10</u>

BLM requires a \$5 nonrefundable service charge for each mining claim, mill site or tunnel site payable on or before December 30th (not the 31st). Mail to:

Bureau of Land Management
222 North Central Avenue
Phoenix, Arizona 85004-2203
602-417-9200
www.az.blm.gov

This form is for the purpose of complying with the laws of the United States Department of the Interior, Bureau of Land Management and the State of Arizona pertaining to assessment work and/or notice of intention to hold. 30 U.S.C. 28, 43 CFR 3833.2, ARS 27-208. Subject to Paperwork Reduction Act and Privacy Act statements available at the BLM AZ State Office. This form is not copyrighted. It may be reproduced without permission.



United States Department of the Interior
Bureau of Land Management
BUSINESS & SUPPORT SVCS DIV
222 N CENTRAL AVE
PHOENIX, AZ 85004 -2203
Phone: (602) 417-9200

Receipt

No: 803598

Transaction #: 834385

Date of Transaction: 12/22/2003

CUSTOMER: LESLIE FISH, JR.
620 W CATALINA DR
PHOENIX, AZ 85031

LINE #	QTY	DESCRIPTION	REMARKS	UNIT PRICE	TOTAL
1	1.00	LOCATABLE MINERALS / MINING CLAIMS-NOT NEW-UNADJUD, ONE AUTH NO. ONLY / MINING CLAIM MONEY RECEIVED (455) CASES: AMC348384/\$30.00	POL 2003 (6)	- n/a -	30.00
TOTAL:					\$30.00

PAYMENT INFORMATION

1	AMOUNT: \$30.00	POSTMARKED: 12/18/2003
	TYPE: CHECK	RECEIVED: 12/22/2003
	CHECK NO: 1107	
	NAME: FAN-HAVEN LAND FUND 620 W CATALINA DR PHOENIX AZ 85031	

REMARKS

This receipt was generated by the automated BLM Collections and Billing System and is a paper representation of a portion of the official electronic record contained therein.

UNITED STATES
DEPARTMENT OF THE INTERIOR
BUREAU OF LAND MANAGEMENT

MAINTENANCE FEE WAIVER CERTIFICATION

SEE INSTRUCTIONS ON NEXT PAGE

248
FORM APPROVED
OMB NO. 1004-0114
Expires: November 30, 2003
AMC 349384

1. This small miner waiver is filed for the assessment year beginning at noon on September 1, 2003 and ending at noon on September 1, 2004.
2. The undersigned and all related parties owned ten or fewer mining claims, mill, or tunnel sites located and maintained on Federal lands in the United States of America on September 1, 2003.
3. The undersigned have performed the assessment work **required by law** for each mining claim listed **prior to filing this waiver** and understand that by filing this form; an affidavit of assessment work **must** be recorded by the December 30th following the filing of this waiver.
4. The undersigned understand that if the assessment work obligation has not yet come due under 30 U.S.C. 28 (for those claims in their first assessment year only); a notice of intent to hold reciting this condition **must** be recorded by the December 30th following the filing of this waiver.
5. The undersigned understand that mill and tunnel sites may also be listed upon this waiver and be waived from payment of the maintenance fee; and that a notice of intent to hold for these sites is required to be recorded by the December 30th immediately following the filing of this waiver.
6. The undersigned understand and acknowledge that pursuant to 43 U.S.C. 1212 and 18 U.S.C. 1001; the filing or recording of a false, fictitious, or fraudulent document with the Bureau of Land Management may result in a fine of up to \$250,000, a prison term not to exceed five years, or both.
7. The mining claims, mill or tunnel sites for which this waiver from payment of the maintenance fees is requested are:

CLAIM OR SITE NAME	BLM RECORDATION SERIAL NUMBER
1. FAN-HAVEN 1-A	AMC 349384
2. FAN-HAVEN 1-B	AMC 349385
3. FAN-HAVEN 1-C	AMC 349386
4. FAN-HAVEN 2	AMC 349387
5. FAN-HAVEN 3	AMC 349388
6. FAN-HAVEN 4	AMC 349389
7.	
8.	
9.	
10.	

The owner(s) (claimants) of the above mining claims and sites are:

LESLIE FISH
(Owner's Name - Please Print)
5620 W. CATALINA DRIVE
(Street or P.O. Box)
PHOENIX AZ 85031
(City) (State) (Zip Code)

- Leslie Fish
(Owner's Signature)

(Owner's Name - Please Print)
(Street or P.O. Box)
(City) (State) (Zip Code)

(Owner's Signature)

(Owner's Name - Please Print)
(Street or P.O. Box)
(City) (State) (Zip Code)

(Owner's Signature)

(Continued on next page)

ENTERED IN COMPUTER

8/28/03 MH

(Owner's Name - Please Print)	(Owner's Signature)		
(Street or P.O. Box)	(City)	(State)	(Zip Code)
(Owner's Name - Please Print)	(Owner's Signature)		
(Street or P.O. Box)	(City)	(State)	(Zip Code)
(Owner's Name - Please Print)	(Owner's Signature)		
(Street or P.O. Box)	(City)	(State)	(Zip Code)
(Owner's Name - Please Print)	(Owner's Signature)		
(Street or P.O. Box)	(City)	(State)	(Zip Code)

INSTRUCTIONS

1. This certification is made under the provisions of § 1744 of Title 43 and § 28-28k of Title 30 of the United States Code; and the regulations thereunder (43 CFR Part 3830).
2. The claimant(s) **must** fill in the dates in paragraph 1 for the beginning and ending of the assessment year for which this waiver is sought.
3. The claimant(s) **must** fill in the date in paragraph 2 for the beginning of the assessment year for which this waiver is sought.
4. All claim and site names and Bureau of Land Management (BLM) serial numbers **must** be listed for the mining claims, mill sites, and tunnel sites for which the waiver is sought.
5. All owners of the mining claims, mill sites, and tunnel sites and their addresses **must** be given.
6. This waiver form **must** be signed by all the claimants or their designated agent, in original form. If an agent is designated, a notarized designation of agent, signed by all of the claimants with proper address given, **must** be submitted with this waiver.

7. This form **must** be filed no later than September 1st for the upcoming assessment year in the BLM State Office where the mining claims or sites are recorded, or the waiver cannot be granted by the BLM. (Example: to obtain a waiver for the assessment year 2000, which begins at noon on September 1, 1999, you **must** qualify for and file for a waiver no later than September 1, 1999 in the proper BLM State Office).
8. For all mining claims which require assessment work, you **must** record an affidavit of labor on or before the December 30th immediately following the filing of this waiver. For all other mining claims or sites waived, you **must** record a notice of intent to hold on or before the December 30th immediately following the filing of this waiver.
9. Mill and tunnel sites may also be listed upon this waiver and be waived from payment of the maintenance fee. A notice of intent to hold for these sites is required to be filed by the December 30th following the filing of this waiver.

NOTICE/BURDEN HOURS STATEMENT

The Privacy Act of 1974 and the regulations in 43 CFR 2.48(d) provide that you be furnished the following information in connection with the information required by this certification of waiver from rental fees.

AUTHORITY: 30 U.S.C. 28-28k; 43 U.S.C. 1201, 1457, 1740, and 1744; and 43 CFR 3830.

PRINCIPLE PURPOSE: This information is to be used to verify that the owner(s) (claimants) of a mining claim has complied with 30 U.S.C. 28f and is entitled to perform assessment work in lieu of paying the maintenance fee for the mining claims listed on this form.

ROUTINE USE: (1) Adjudication of the claimant(s) certification of waiver from paying the maintenance fee otherwise required by 30 U.S.C. 28f. (2) Disclosure may be made to appropriate Federal agencies when location is made within the agency's geographic area of responsibility. (3) Information from the record and/or the record will be transferred to the appropriate Federal, State, or local agency, or a member of the public in response to a specific request for pertinent information. (4) Information may also be provided to the Department of Justice or in a proceeding before a court or adjudicative body; or to Federal, State, local or foreign agencies when needed for enforcement of civil or criminal codes or applicable regulations concerning title rights upon the public land.

EFFECT OF NOT PROVIDING INFORMATION: Disclosure of this information is required by 30 U.S.C. 28f and 43 CFR Part 3830 for those qualified claimants wishing to take the small miner waiver allowed. Failure to supply the information required in this form to support the claimants certification of waiver from payment of the otherwise required maintenance fees will result in the waiver being disallowed and the mining claims subject to forfeiture by BLM under 30 U.S.C. 28i.

The Paperwork Reduction Act of 1995 requires us to inform you that:

This information is being collected to allow the BLM to determine if you qualify for a waiver from the payment of \$100 per mining claim or site maintenance fee established in 30 U.S.C. 28f and the implementing regulations at 43 CFR 3830. A response to this request is required in accordance with the statute to obtain your benefit.

BLM would like you to know that you do not have to respond to this, or any other, Federal agency-sponsored information collection unless it displays a currently valid OMB control number.

Public reporting burden for this form is estimated to average 8 minutes (0.133 hours) per response, including time to review instructions, gathering and maintaining data, and completing and reviewing the form. Direct comments regarding this burden estimate, or any other aspect of this form, to the U.S. Department of the Interior, Bureau of Land Management (1004-0114), Bureau Information Collection Clearance Officer (WO-630), Mail Stop 401 LS, 1849 C St., N.W., Washington, D.C. 20240.

FOR OFFICIAL USE ONLY

RECEIVED
 BLM STATE OFFICE
 JUN 25 P 1:57
 PHOENIX, ARIZONA

UNITED STATES
DEPARTMENT OF THE INTERIOR
BUREAU OF LAND MANAGEMENT

MAINTENANCE FEE WAIVER CERTIFICATION

SEE INSTRUCTIONS ON REVERSE

560

FORM APPROVED
OMB NO. 1004-0114
Expires: December 31, 2002

1. This small miner waiver is filed for the assessment year beginning at noon on September 1, '01 and ending at noon on September 1, '02.
2. The undersigned and all related parties owned ten or fewer mining claims, mill, or tunnel sites located and maintained on Federal lands in the United States of America on September 1, '02.
3. The undersigned have performed the assessment work **required by law** for each mining claim listed **prior to filing this waiver** and understand that by filing this form; an affidavit of assessment work **must** be recorded by the December 30th following the filing of this waiver.
4. The undersigned understand that if the assessment work obligation has not yet come due under 30 U.S.C. 28 (for those claims in their first assessment year only); a notice of intent to hold reciting this condition **must** be recorded by the December 30th following the filing of this waiver.
5. The undersigned understand that mill and tunnel sites may also be listed upon this waiver and be waived from payment of the maintenance fee; and that a notice of intent to hold for these sites is required to be recorded by the December 30th immediately following the filing of this waiver.
6. The undersigned understand and acknowledge that pursuant to 43 U.S.C. 1212 and 18 U.S.C. 1001; the filing or recording of a false, fictitious, or fraudulent document with the Bureau of Land Management may result in a fine of up to \$250,000, a prison term not to exceed five years, or both.
7. The mining claims, mill or tunnel sites for which this waiver from payment of the maintenance fees is requested are:

CLAIM OR SITE NAME	BLM RECORDATION SERIAL NUMBER
1. FANHAVEN 1-A	349384
2. FANHAVEN 1-B	349385
3. FANHAVEN 1-C	349386
4. FANHAVEN 2	349387
5. FANHAVEN 3	349388
6. FANHAVEN 4	349389
7.	
8.	
9.	
10.	

The owner(s) (claimants) of the above mining claims and sites are:

New LESLIE FISH
(Owner's Name - Please Print)
5620 W. CATALINA DRIVE
(Street or P.O. Box)
PHOENIX AZ 85031
(City) (State) (Zip Code)

- Leslie Fish
(Owner's Signature)

(Owner's Name - Please Print)

(Owner's Signature)

(Street or P.O. Box)

(City)

(State)

(Zip Code)

(Owner's Name - Please Print)

(Owner's Signature)

(Street or P.O. Box)

(City)

(State)

(Zip Code)

(Continued on reverse)

ENTERED IN COMPUTER

8/26/02 MAF

(Owner's Name - Please Print)

(Owner's Signature)

(Street or P.O. Box)

(City)

(State)

(Zip Code)

(Owner's Name - Please Print)

(Owner's Signature)

(Street or P.O. Box)

(City)

(State)

(Zip Code)

(Owner's Name - Please Print)

(Owner's Signature)

(Street or P.O. Box)

(City)

(State)

(Zip Code)

(Owner's Name - Please Print)

(Owner's Signature)

(Street or P.O. Box)

(City)

(State)

(Zip Code)

INSTRUCTIONS

1. This certification is made under the provisions of § 1744 of Title 43 and § 28-28k of Title 30 of the United States Code; and the regulations thereunder (43 CFR Part 3830).
2. The claimant(s) **must** fill in the dates in paragraph 1 for the beginning and ending of the assessment year for which this waiver is sought.
3. The claimant(s) **must** fill in the date in paragraph 2 for the beginning of the assessment year for which this waiver is sought.
4. All claim and site names and Bureau of Land Management (BLM) serial numbers **must** be listed for the mining claims, mill sites, and tunnel sites for which the waiver is sought.
5. All owners of the mining claims, mill sites, and tunnel sites and their addresses **must** be given.
6. This waiver form **must** be signed by all the claimants or their designated agent, in original form. If an agent is designated, a notarized designation of agent, signed by all of the claimants with proper address given, **must** be submitted with this waiver.
7. This form **must** be filed no later than September 1st for the upcoming assessment year in the BLM State Office where the mining claims or sites are recorded, or the waiver cannot be granted by the BLM. (Example: to obtain a waiver for the assessment year 2000, which begins at noon on September 1, 1999, you **must** qualify for and file for a waiver no later than September 1, 1999 in the proper BLM State Office).
8. For all mining claims which require assessment work, you **must** record an affidavit of labor on or before the December 30th immediately following the filing of this waiver. For all other mining claims or sites waived, you **must** record a notice of intent to hold on or before the December 30th immediately following the filing of this waiver.
9. Mill and tunnel sites may also be listed upon this waiver and be waived from payment of the maintenance fee. A notice of intent to hold for these sites is required to be filed by the December 30th following the filing of this waiver.

NOTICE/BURDEN HOURS STATEMENT

The Privacy Act of 1974, *as amended*, and the regulation in 43 CFR 2.48(d) provide that you be furnished the following information in connection with the information required by this certification of waiver from rental fees.

AUTHORITY: 30 U.S.C. 28-28k; 43 U.S.C. 1201, 1457, 1740, and 1744; and 43 CFR 3830.

PRINCIPLE PURPOSE: This information is to be used to verify that the owner(s) (claimants) of a mining claim has complied with 30 U.S.C. 28f and is entitled to perform assessment work in lieu of paying the maintenance fee for the mining claims listed on this form.

ROUTINE USE: (1) Adjudication of the claimant(s) certification of waiver from paying the maintenance fee otherwise required by 30 U.S.C. 28f. (2) Disclosure may be made to appropriate Federal agencies when location is made within the agency's geographic area of responsibility. (3) Information from the record and/or the record will be transferred to the appropriate Federal, State, or local agency, or a member of the public in response to a specific request for pertinent information. (4) Information may also be provided to the Department of Justice or in a proceeding before a court or adjudicative body; or to Federal, State, local or foreign agencies when needed for enforcement of civil or criminal codes or applicable regulations concerning title rights upon the public land.

EFFECT OF NOT PROVIDING INFORMATION: Disclosure of this information is required by 30 U.S.C. 28f and 43 CFR Part 3830 for those qualified claimants wishing to take the small miner waiver allowed. Failure to supply the information required in this form to support the claimants certification of waiver from payment of the otherwise required maintenance fees will result in the waiver being disallowed and the mining claims subject to forfeiture by BLM under 30 U.S.C. 28i.

The Paperwork Reduction Act of 1995 requires us to inform you that:

This information is being collected to allow the BLM to determine if you qualify for a waiver from the payment of \$100 per mining claim or site maintenance fee established in 30 U.S.C. 28f and the implementing regulations at 43 CFR 3830. A response to this request is required in accordance with the statute to obtain your benefit.

BLM would like you to know that you do not have to respond to this, or any other, Federal agency-sponsored information collection unless it displays a currently valid OMB control number.

Public reporting burden for this form is estimated to average 8 minutes (0.133 hours) per response, including time to review instructions, gathering and maintaining data, and completing and reviewing the form. Direct comments regarding this burden estimate, or any other aspect of this form, to the U.S. Department of the Interior, Bureau of Land Management, (1004-0114) Bureau Clearance Officer (WO-630), Mail Stop 401 LS, 1849 C-St., N.W., Washington, D.C. 20240.

FOR OFFICIAL USE ONLY

RECEIVED
BUREAU OF
LAND MANAGEMENT
JUN 23 A 10:13
ARIZONA
STATE OFFICE
TAMPA

LEAD FILE **115**
349384

See correct #'s
 Claimant used incorrect #'s to form
 She has been advised of this.

United States Department of the Interior
Bureau of Land Management
BUSINESS & SUPPORT SVCS DIV
222 N CENTRAL AVE
PHOENIX, AZ 85004 -2203
Phone: (602) 417-9200

Receipt

No: 426171

Transaction #: 446900**Date of Transaction:** 01/02/2002

CUSTOMER: LESLIE FISH
BOX 9284
PHOENIX, AZ 85068

LINE #	QTY	DESCRIPTION	REMARKS	UNIT PRICE	TOTAL
1	1.00	LOCATABLE MINERALS / MINING CLAIMS-NOT NEW-UNADJUD, ONE AUTH NO. ONLY / MINING CLAIM MONEY RECEIVED (455) CASES: AMC349384/\$30.00	POL (6)	- n/a -	30.00
TOTAL:					\$30.00

PAYMENT INFORMATION			
1	AMOUNT:	\$30.00	POSTMARKED: N/A
	TYPE:	CHECK	RECEIVED: 01/02/2002
	CHECK NO:	1091	
	NAME:	FISH, LESLIE BOX 9284 PHOENIX AZ 85068	

REMARKS

OFFICIAL FOLLOW UP RECEIPT FOR ACC. ADVICE # 2532156

This receipt was generated by the automated BLM Collections and Billing System and is a paper representation of a portion of the official electronic record contained therein.

United States Department of the Interior
Bureau of Land Management
 BUSINESS & SUPPORT SVCS DIV
 222 N CENTRAL AVE
 PHOENIX, AZ 85004 -2203
 Phone: (602) 417-9200

Receipt

No:

426171

Transaction #: 446900

Date of Transaction: 01/02/2002

CUSTOMER: LESLIE FISH
 BOX 9284
 PHOENIX, AZ 85068

LINE #	QTY	COMMODITY / SUBJECT / ACTION / PRODUCT	REMARKS	UNIT PRICE	TOTAL
1	1.00	LOCATABLE MINERALS / MINING CLAIMS-NOT NEW-UNADJUD, ONE AUTH NO. ONLY / MINING CLAIM MONEY RECEIVED (455)	POL (6)	- n/a -	\$30.00
TOTAL:					\$30.00

PAYMENT INFORMATION

1	AMOUNT:	\$30.00	POSTMARKED:	N/A
	TYPE:	CHECK	RECEIVED:	01/02/2002
	CHECK NO:	1091		
	NAME:	FISH, LESLIE BOX 9284 PHOENIX AZ 85068		

REMARKS

OFFICIAL FOLLOW UP RECEIPT FOR ACC. ADVICE # 2532156

CASE SERIAL NUMBER INFORMATION

TRNS #	LINE #	CASES
446900	1	AMC333685/\$30.00

This receipt was generated by the automated BLM Collections and Billings System and is a paper representation of a portion of the official electronic record contained therein.

*1/23/02 Clearport used incorrect serial #'s.
 Correct #'s are AMC 349384- 349389.
 Lm*

UNITED STATES
DEPARTMENT OF THE INTERIOR
BUREAU OF LAND MANAGEMENT

RECEIPT AND ACCOUNTING ADVICE

NO. 2532156

Subject: PROOF OF LABOR (1)

cd/12/21/01

Applicant: LESLIE FISH
PO BOX 9284
PHOENIX AZ 85068

Remitter: CK 1091
\$30.00
FAN-Haven Land Fund
PO BOX 9284
PHX AZ 85068

Assignor:

LEASE MANAGEMENT DATA					<input type="checkbox"/> NEW			<input type="checkbox"/> UPDATE			<input type="checkbox"/> PAYMENT		
ORIGINAL SERIAL NO.	ASG.	TYPE	ST.	CTY.	FUND SYMBOL				ACRES/UNITS		RATE		
AMC 333685													
AMC 349384-349389													

AMOUNT	ANV. DATE	EXP. DATE	BILL CYC.	S/C	DISTRICT	NEXT BILL	MISC. DATA	U of M	ACTUAL UNITS

ASSIGNMENT SERIAL NO.	ASG.	TYPE	ST.	CTY.	FUND SYMBOL				ACRES/UNITS		RATE		

AMOUNT	ANV. DATE	EXP. DATE	BILL CYC.	S/C	DISTRICT	NEXT BILL	MISC. DATA	U of M	ACTUAL UNITS

APPLY REMITTANCE			
ACTION	FUND SYMBOL	CTY.	AMOUNT
FILING FEE			
RENTAL			
UNEARNED			
REFUND			
TOTAL			
AMOUNT DUE			

Remarks: TEMPORARY RECEIPT. OFFICIAL COPY
WILL BE ISSUED WHEN COMPUTER SYSTEMS
ARE REACTIVATED

CK# 1091
\$30.
FAN-HAVEN LAND FUND

BY:

DATE:

- ☐ Lease in Escrow?
☐ KGS?
☐ Auto Escalates?
☐ Auto Renew?

Of Interest?
Operating Rights?
Operator
Bond Filed?

FOR MMS USE ONLY

BILLEE	FOREST REFUGE	
NUMBER		
OCS SECTION		
CODE		

Return Document to:

For BLM Use Only

AZ-3850-1 (July 1992)

LESLIE FISH
P.O. Box 9284
PHOENIX, AZ 85068
Telephone # (623) 247-7809

6 claims x 5 = \$30
CK 1091
C



AFFIDAVIT OF PERFORMANCE OF ANNUAL WORK.

Also fill in ITEMS 1 through 9 and the reverse side of this document.



NOTICE OF INTENTION TO HOLD

I intend to hold the claims(s)/site(s) listed on the reverse side of this document for the calendar year 19__.
Also fill in ITEMS 1 through 4 and ITEM 9.

NOTICES OF INTENTION TO HOLD ARE FOR MILLSITES AND TUNNEL SITES OR FOR MINING CLAIMS WHEN ASSESSMENT WORK HAS NOT BEEN DONE, REGARDLESS OF WHETHER THE ANNUAL ASSESSMENT HAS BEEN SUSPENDED, DEFERRED, OR NOT YET ACCRUED. THE FILING OF A NOTICE OF INTENTION TO HOLD SHALL NOT RELIEVE THE OWNER OF COMPLYING WITH FEDERAL AND STATE LAWS PERTAINING TO THE PERFORMANCE OF ANNUAL ASSESSMENT WORK. NOTICES OF INTENTION TO HOLD FOR MILL SITES OR TUNNEL SITES NEED NOT BE COUNTY RECORDED. FOR MINING CLAIMS THE FORM FILED WITH THE BLM MUST BE IDENTICAL TO THE ONE THAT WAS OR WILL BE FILED WITH THE COUNTY.

Evidence of Annual Assessment Work or a Notice of Intention to Hold must be filed each calendar year following the calendar year in which the claim/site was located.

ALL CLAIMS LISTED ON A SINGLE AFFIDAVIT MUST BE CONTIGUOUS.

1. State of Arizona, County of GILA ss:
2. I, (Name) LESLIE FISH
3. Reside at (Address) P.O. Box 9284
City PHOENIX, County MARICOPA, State AZ, Zip 85068

being duly sworn, deposes and says that he/she is a citizen of the United States, more than eighteen years of age, that all of the facts set forth in this affidavit/notice, subject to the provisions and penalties of 18 USC 1001 pertaining to the filing of false, fictitious, or fraudulent statements with the United States, are true and correct according to the best of my knowledge, information and belief.

4. Owner's Name and Address (If not shown in items 1-3 above) CHECK HERE IF THIS IS A CHANGE OF ADDRESS ☐

5. That I am personally acquainted with the mining claims(s). The work and improvements were made by and at the expense of the owner(s) of said claim(s). Said contiguous group of claims, listed on the reverse side of this document, are situated in the GILA/SALT RIVER/MERIDIAN Mining District, GILA County, Arizona.

6. That between the dates starting at 12 o'clock noon on September 1, 1999 And ending at 12 o'clock noon on September 1, 2000 at least \$ 700.00 Dollars worth of work and improvements were done and performed upon said claim(s) or upon one or more of a contiguous group of claims for the benefit of all, or wholly or partly outside of a contiguous group of claims for the benefit of all, not including the location work.

7. That the following persons were employed to perform the work and improvements described herein: MYSELF, MARK HORNING, J. LANGLEY

8. That the work and improvements performed were: COLLECTING GEMSTONES, CLEARING ROADS, CLEARING BRUSH, DISPOSING OF TRASH, REPAIRING MONUMENTS, CLEARING + REPAIRING WATER CHANNELS

9. Dated: 12/19/01 Signature: Leslie Fish
SUBSCRIBED AND SWORN TO before me, a Notary Public, this 19th day of DEC 192001
by LESLIE S FISH
Notary Public Socorro Johnson
MY COMMISSION EXPIRES 2/25/05



ENTERED INTO COMPUTER

CPM 1/18/2002

If the claims/sites have consecutive BLM#s and are in the same Township, Range and Section(s), they may be listed as follows:

SAMPLE 1 - 10

A MC 19640 - 49

DKT/Pg 1025/1-10

4N 20W 36

RECORDING #9106173-82

Dkt/Pg or Recording #

OF ORIGINAL LOCATION

TWN

CLAIM/SITE NAME SERIAL NUMBER

NOTICE

SHP

RNG SEC(S)

Correct #5

1. FAN HAVEN 1A	AMC	833685	349384	95-667521	7N	9E	2
2. FAN HAVEN 1B	AMC	333686	349385	95-667522	7N	9E	12,11,2
3. FAN HAVEN 1C	AMC	333687	349386	95-667523	7N	9E	12,11
4. FAN HAVEN 2	AMC	333688	349387	95-667524	7N	9E	2
5. FAN HAVEN 3	AMC	333689	349388	95-667525	7N	9E	2,11
6. FAN HAVEN 4	AMC	833690	349389	95-667526	7N	9E	11,2,9,10
7.	AMC						
8.	AMC						
9.	AMC						
10.	AMC						
11.	AMC						
12.	AMC						
13.	AMC						
14.	AMC						
15.	AMC						
16.	AMC						
17.	AMC						
18.	AMC						
19.	AMC						
20.	AMC						
21.	AMC						
22.	AMC						
23.	AMC						
24.	AMC						
25.	AMC						
26.	AMC						
27.	AMC						
28.	AMC						
29.	AMC						
30.	AMC						

FILE WITH: BUREAU OF LAND MANAGEMENT, 222 NORTH CENTRAL AVENUE, PHOENIX, ARIZONA 85004-2203 and the respective county recorder, ON OR BEFORE DECEMBER 30th (NOT THE 31st). BLM requires a \$5.00 nonrefundable service charge for each mining claim, mill site or tunnel site.

This form is for the purpose of complying with the laws of the United States Department of the Interior, Bureau of Land Management and the State of Arizona pertaining to assessment work and/or notice of intention to hold. 30 USC 28, 43 CFR 3833.2, ARS 27-208. Subject to Paperwork Reduction Act and Privacy Act statements available at the BLM AZ State Office. This form is not copyrighted. It may be reproduced without restriction.

For BLM Use Only

PHOENIX, ARIZONA
RECEIVED
B.L.M. AZ STATE OFFICE
DEC 21 2 10 PM '00

UNITED STATES
DEPARTMENT OF THE INTERIOR
BUREAU OF LAND MANAGEMENT

MAINTENANCE FEE WAIVER CERTIFICATION

SEE INSTRUCTIONS ON REVERSE

FORM APPROVED
OMB NO. 1004-0114
Expires: December 31, 2002

AMC 349384

1. This small miner waiver is filed for the assessment year beginning at noon on September 1, 2001 and ending at noon on September 1, 2002.
2. The undersigned and all related parties owned ten or fewer mining claims, mill, or tunnel sites located and maintained on Federal lands in the United States of America on September 1, 2001.
3. The undersigned have performed the assessment work **required by law** for each mining claim listed **prior to filing this waiver** and understand that by filing this form; an affidavit of assessment work **must** be recorded by the December 30th following the filing of this waiver.
4. The undersigned understand that if the assessment work obligation has not yet come due under 30 U.S.C. 28 (for those claims in their first assessment year only); a notice of intent to hold reciting this condition **must** be recorded by the December 30th following the filing of this waiver.
5. The undersigned understand that mill and tunnel sites may also be listed upon this waiver and be waived from payment of the maintenance fee; and that a notice of intent to hold for these sites is required to be recorded by the December 30th immediately following the filing of this waiver.
6. The undersigned understand and acknowledge that pursuant to 43 U.S.C. 1212 and 18 U.S.C. 1001; the filing or recording of a false, fictitious, or fraudulent document with the Bureau of Land Management may result in a fine of up to \$250,000, a prison term not to exceed five years, or both.
7. The mining claims, mill or tunnel sites for which this waiver from payment of the maintenance fees is requested are:

CLAIM OR SITE NAME	BLM RECORDATION SERIAL NUMBER
1. FAN-HAVEN 1A	AMC 349384 ✓
2. FAN-HAVEN 1B	AMC 349385 ✓
3. FAN-HAVEN 1C	AMC 349386 ✓
4. FAN-HAVEN 2	AMC 349387 ✓
5. FAN-HAVEN 3	AMC 349388 ✓
6. FAN-HAVEN 4	AMC 349389 ✓
7.	
8.	
9.	
10.	

The owner(s) (claimants) of the above mining claims and sites are:

LESLIE FISH

(Owner's Name - Please Print)

PO Box 9284

(Street or P.O. Box)

PHOENIX

(City)

AZ

(State)

85068

(Zip Code)

— Leslie Fish

(Owner's Signature)

(Owner's Name - Please Print)

(Owner's Signature)

(Street or P.O. Box)

(City)

(State)

(Zip Code)

(Owner's Name - Please Print)

(Owner's Signature)

(Street or P.O. Box)

(City)

(State)

(Zip Code)

(Continued on reverse)

VERIFIED
8/8/01 PW

ENTERED IN COMPUTER

(Owner's Name - Please Print)

(Owner's Signature)

(Street or P.O. Box)

(City)

(State)

(Zip Code)

(Owner's Name - Please Print)

(Owner's Signature)

(Street or P.O. Box)

(City)

(State)

(Zip Code)

(Owner's Name - Please Print)

(Owner's Signature)

(Street or P.O. Box)

(City)

(State)

(Zip Code)

(Owner's Name - Please Print)

(Owner's Signature)

(Street or P.O. Box)

(City)

(State)

(Zip Code)

INSTRUCTIONS

1. This certification is made under the provisions of § 1744 of Title 43 and § 28-28k of Title 30 of the United States Code; and the regulations thereunder (43 CFR Part 3830).
2. The claimant(s) **must** fill in the dates in paragraph 1 for the beginning and ending of the assessment year for which this waiver is sought.
3. The claimant(s) **must** fill in the date in paragraph 2 for the beginning of the assessment year for which this waiver is sought.
4. All claim and site names and Bureau of Land Management (BLM) serial numbers **must** be listed for the mining claims, mill sites, and tunnel sites for which the waiver is sought.
5. All owners of the mining claims, mill sites, and tunnel sites and their addresses **must** be given.
6. This waiver form **must** be signed by all the claimants or their designated agent, in original form. If an agent is designated, a notarized designation of agent, signed by all of the claimants with proper address given, **must** be submitted with this waiver.

7. This form **must** be filed no later than September 1st for the upcoming assessment year in the BLM State Office where the mining claims or sites are recorded, or the waiver cannot be granted by the BLM. (Example: to obtain a waiver for the assessment year 2000, which begins at noon on September 1, 1999, you **must** qualify for and file for a waiver no later than September 1, 1999 in the proper BLM State Office).
8. For all mining claims which require assessment work, you **must** record an affidavit of labor on or before the December 30th immediately following the filing of this waiver. For all other mining claims or sites waived, you **must** record a notice of intent to hold on or before the December 30th immediately following the filing of this waiver.
9. Mill and tunnel sites may also be listed upon this waiver and be waived from payment of the maintenance fee. A notice of intent to hold for these sites is required to be filed by the December 30th following the filing of this waiver.

NOTICE/BURDEN HOURS STATEMENT

The Privacy Act of 1974, as amended, and the regulation in 43 CFR 2.48(d) provide that you be furnished the following information in connection with the information required by this certification of waiver from rental fees.

AUTHORITY: 30 U.S.C. 28-28k; 43 U.S.C. 1201, 1457, 1740, and 1744; and 43 CFR 3830.

PRINCIPLE PURPOSE: This information is to be used to verify that the owner(s) (claimants) of a mining claim has complied with 30 U.S.C. 28f and is entitled to perform assessment work in lieu of paying the maintenance fee for the mining claims listed on this form.

ROUTINE USE: (1) Adjudication of the claimant(s) certification of waiver from paying the maintenance fee otherwise required by 30 U.S.C. 28f. (2) Disclosure may be made to appropriate Federal agencies when location is made within the agency's geographic area of responsibility. (3) Information from the record and/or the record will be transferred to the appropriate Federal, State, or local agency, or a member of the public in response to a specific request for pertinent information. (4) Information may also be provided to the Department of Justice or in a proceeding before a court or adjudicative body; or to Federal, State, local or foreign agencies when needed for enforcement of civil or criminal codes or applicable regulations concerning title rights upon the public land.

EFFECT OF NOT PROVIDING INFORMATION: Disclosure of this information is required by 30 U.S.C. 28f and 43 CFR Part 3830 for those qualified claimants wishing to take the small miner waiver allowed. Failure to supply the information required in this form to support the claimants certification of waiver from payment of the otherwise required maintenance fees will result in the waiver being disallowed and the mining claims subject to forfeiture by BLM under 30 U.S.C. 28i.

The Paperwork Reduction Act of 1995 requires us to inform you that:

This information is being collected to allow the BLM to determine if you qualify for a waiver from the payment of \$100 per mining claim or site maintenance fee established in 30 U.S.C. 28f and the implementing regulations at 43 CFR 3830. A response to this request is required in accordance with the statute to obtain your benefit.

BLM would like you to know that you do not have to respond to this, or any other, Federal agency-sponsored information collection unless it displays a currently valid OMB control number.

Public reporting burden for this form is estimated to average 8 minutes (0.133 hours) per response, including time to review instructions, gathering and maintaining data, and completing and reviewing the form. Direct comments regarding this burden estimate, or any other aspect of this form, to the U.S. Department of the Interior, Bureau of Land Management, (1004-0114) Bureau Clearance Officer (WO-630), Mail Stop 401 LS, 1849 C St., N.W., Washington, D.C. 20240.

FOR OFFICIAL USE ONLY

2001 AUG - 6 - 9 NOV 1002

RECEIVED
BUREAU OF
LAND MANAGEMENT

Receipt No. 240116

Trans No. 254677

LEAD FILE #'S 333685

349384

AMC Number	Code	Amount
333685-333690 ^{CLOSED}	480	30. —
349384-349389	480	30. —
TOTAL:		\$ 30. —

Date of Doc 12-28-00

Date Rec'd 12-28-00

Amount Rec'd 30.00

Amount Earned _____

480 POL
481 NOI
482 MAINT
396 TRANS
635 AMEND

AMC Number	Code	Amount
TOTAL:		\$

Date Entered: 1-28-01 TK

Date Verified: 11/25/01

Sent to Accts: 1/25/01 *2/23/01*

Date Earned: _____

NOTES:

Return Document to:

For BLM Use Only

AZ-3850-1 (July 1992)

LESLIE FISH
PO Box 9284
PHOENIX, AZ 85068
Telephone # (623) 247-7809

6 @ 5.00 = 30.00



AFFIDAVIT OF PERFORMANCE OF ANNUAL WORK.

Also fill in ITEMS 1 through 9 and the reverse side of this document.



NOTICE OF INTENTION TO HOLD

I intend to hold the claims(s)/site(s) listed on the reverse side of this document for the calendar year 19__.
Also fill in ITEMS 1 through 4 and ITEM 9.

NOTICES OF INTENTION TO HOLD ARE FOR MILLSITES AND TUNNEL SITES OR FOR MINING CLAIMS WHEN ASSESSMENT WORK HAS NOT BEEN DONE, REGARDLESS OF WHETHER THE ANNUAL ASSESSMENT HAS BEEN SUSPENDED, DEFERRED, OR NOT YET ACCRUED. THE FILING OF A NOTICE OF INTENTION TO HOLD SHALL NOT RELIEVE THE OWNER OF COMPLYING WITH FEDERAL AND STATE LAWS PERTAINING TO THE PERFORMANCE OF ANNUAL ASSESSMENT WORK. NOTICES OF INTENTION TO HOLD FOR MILL SITES OR TUNNEL SITES NEED NOT BE COUNTY RECORDED. FOR MINING CLAIMS THE FORM FILED WITH THE BLM MUST BE IDENTICAL TO THE ONE THAT WAS OR WILL BE FILED WITH THE COUNTY.

Evidence of Annual Assessment Work or a Notice of Intention to Hold must be filed each calendar year following the calendar year in which the claim/site was located.

ALL CLAIMS LISTED ON A SINGLE AFFIDAVIT MUST BE CONTIGUOUS.

1. State of Arizona, County of GILA
2. I, (Name) LESLIE FISH
3. Reside at (Address) PO Box 9284
City PHOENIX, County MARICOPA, State AZ, Zip 85068

being duly sworn, deposes and says that he/she is a citizen of the United States, more than eighteen years of age, that all of the facts set forth in this affidavit/notice, subject to the provisions and penalties of 18 USC 1001 pertaining to the filing of false, fictitious, or fraudulent statements with the United States, are true and correct according to the best of my knowledge, information and belief.

4. Owner's Name and Address (If not shown in items 1-3 above) CHECK HERE IF THIS IS A CHANGE OF ADDRESS ☐

5. That I am personally acquainted with the mining claims(s). The work and improvements were made by and at the expense of the owner(s) of said claim(s). Said contiguous group of claims, listed on the reverse side of this document, are situated in the GILA/SALT RIVER/MERIDIAN Mining District, GILA County, Arizona.

6. That between the dates starting at 12 o'clock noon on September 1, 1999 And ending at 12 o'clock noon on September 1, 2000 at least \$ 814.00 Dollars worth of work and improvements were done and performed upon said claim(s) or upon one or more of a contiguous group of claims for the benefit of all, or wholly or partly outside of a contiguous group of claims for the benefit of all, not including the location work.


7. That the following persons were employed to perform the work and improvements described herein: MYSELF, MARK HORNING, JENNIFER LANGLEY

8. That the work and improvements performed were: COLLECTING GEMSTONES, CLEARING BRUSH, CLEARING ROAD, REPAIRING MONUMENTS, COLLECTING & PROPERLY DISPOSING OF GARBAGE & TRASH DUMPED BY OTHERS.

9. Dated: _____, Signature: Leslie Fish
SUBSCRIBED AND SWORN TO before me, a Notary Public, this 28 day of Dec, 192000
by Marcos Favela
Notary Public in the state of Arizona
MY COMMISSION EXPIRES Nov 29, 2003

ENTERED INTO COMPUTER

TK 1-22-01



VERIFIED

1125101CE

CELESTIA

If the claims/sites have consecutive BLM#s and are in the same Township, Range and Section(s), they may be listed as follows:

SAMPLE 1 - 10	A MC 13640 - 49	DKT/Pg 1025/1-10 RECORDING #9106173-82.	4N	20W	36
CLAIM/SITE NAME	SERIAL NUMBER	Dkt/Pg or Recording # Of ORIGINAL LOCATION NOTICE	TWN SHP	RNG	SEC(S)
1. FAN HAVEN 1A	AMC 333685 349389 95-667521		7N	9E	2
2. FAN HAVEN 1B	AMC 333686 349389 95-667522		7N	9E	12,11,2
3. FAN HAVEN 1C	AMC 333687 349389 95-667523		7N	9E	12,11
4. FAN HAVEN 2	AMC 333688 349389 95-667524		7N	9E	2
5. FAN HAVEN 3	AMC 333689 349389 95-667525		7N	9E	2,11
6. FAN HAVEN 4	AMC 333690 349389 95-667526		7N	9E	11,2,3,10
7.	AMC				
8.	AMC				
9.	AMC				
10.	AMC				
11.	AMC				
12.	AMC				
13.	AMC				
14.	AMC				
15.	AMC				
16.	AMC				
17.	AMC				
18.	AMC				
19.	AMC				
20.	AMC				
21.	AMC				
22.	AMC				
23.	AMC				
24.	AMC				
25.	AMC				
26.	AMC				
27.	AMC				
28.	AMC				
29.	AMC				
30.	AMC				

FILE WITH: BUREAU OF LAND MANAGEMENT, 222 NORTH CENTRAL AVENUE, PHOENIX, ARIZONA 85004-2203 and the respective county recorder, **ON OR BEFORE DECEMBER 30th (NOT THE 31st).** BLM requires a \$5.00 nonrefundable service charge for each mining claim, mill site or tunnel site.

This form is for the purpose of complying with the laws of the United States Department of the Interior, Bureau of Land Management and the State of Arizona pertaining to assessment work and/or notice of intention to hold. 30 USC 28, 43 CFR 3833.2, ARS 27-208. Subject to Paperwork Reduction Act and Privacy Act statements available at the BLM AZ State Office. This form is not copyrighted. It may be reproduced without restriction.

For BLM Use Only

RECEIVED
BLM AZ STATE OFFICE

2000 DEC 28 P 4:56

United States Department of the Interior
Bureau of Land Management
BUSINESS & SUPPORT SVCS DIV
222 N CENTRAL AVE
PHOENIX, AZ 85004 -2203
Phone: (602) 417-9200

Receipt

No:

240116

Transaction #: 254677

Date of Transaction: 12/28/2000

CUSTOMER: LESLIE FISH
BOX 9284
PHOENIX, AZ 85068

LINE #	QTY	COMMODITY / SUBJECT / ACTION / PRODUCT	REMARKS	UNIT PRICE	TOTAL
1	1	LOCATABLE MINERALS / MINING CLAIMS-ACCOUNTS/UNADJUDICATED / MINING CLAIM MONEY RECEIVED (455)	POL 2000 (6)	- n/a -	\$30.00
TOTAL:					\$30.00

PAYMENT INFORMATION

1	AMOUNT:	\$30.00	POSTMARKED:	N/A
	TYPE:	CHECK	RECEIVED:	12/28/2000
	CHECK NO:	1084		
	NAME:	FAN-HAVEN LAND FUND FISH, LESLIE BOX 9284 PHOENIX AZ 85068		

REMARKS

CASE SERIAL NUMBER INFORMATION

TRNS #	LINE #	CASES
254677	1	AMC333685

This receipt was generated by the automated BLM Collections and Billings System and is a paper representation of a portion of the official electronic record contained therein.

UNITED STATES
DEPARTMENT OF THE INTERIOR
BUREAU OF LAND MANAGEMENT

MAINTENANCE FEE PAYMENT WAIVER CERTIFICATION

349384
FORM APPROVED
OMB NO. 1004-0114
Expires: March 31, 1997

109

This small miner waiver is filed to hold the claims/sites listed below for the assessment year beginning at noon on the first September 1 following the official filing of this form with BLM.

The undersigned owner(s) of the mining claims/sites listed below hereby certify under penalty of 18 U.S.C. 1001 and 43 U.S.C. 1212 that:

I/We control, or will control, ten or fewer mining claims/sites located and maintained on Federal land in the United States of America on the August 31 that is one day before the beginning of the assessment year indicated in line one above.

I/We have/will performed/perform assessment work upon the claims listed below for the current assessment year as of the August 31 indicated in line three above. This work meets the requirements of the General Mining Law of 1872, as amended; the Act of August 10, 1993; and the regulations at 43 CFR 3833 and 3850. Such work will be described on our affidavit of labor.

The mining claims and sites for which the above waiver from payment of the maintenance fees is made are:

CLAIM NAME	BLM RECORDATION SERIAL NUMBER
1. FAN-HAVEN 1A	AMC 349384
2. FAN HAVEN 1B	AMC 349385
3. FAN HAVEN 1C	AMC 349386
4. FAN HAVEN 2	AMC 349387
5. FAN HAVEN 3	AMC 349388
6. FAN HAVEN 4	AMC 349389
7.	
8.	
9.	
10.	

All owner(s) of the above mining claims and sites are filing for this waiver.

I/We understand and acknowledge that pursuant to 43 U.S.C. 1212 and 18 U.S.C. 1001, the filing of a false, fictitious, or fraudulent document with the Bureau of Land Management may result in a fine of up to \$10,000, a prison term not to exceed five years, or both.

LESLIE FISH

(Owner's Name - Please Print)

PO Box 9284

(Street or P.O. Box)

Leslie Fish

(Owner's Signature)

PHOENIX

(City)

AZ

(State)

85068

(Zip Code)

(Owner's Name - Please Print)

(Owner's Signature)

(Street or P.O. Box)

(City)

(State)

(Zip Code)

(Owner's Name - Please Print)

(Owner's Signature)

(Street or P.O. Box)

(City)

(State)

(Zip Code)

(Owner's Name - Please Print)

(Owner's Signature)

(Street or P.O. Box)

(City)

(State)

(Zip Code)

(Continued on reverse)

PHOENIX, ARIZONA

2000 JUL 20 P 3:49

RECEIVED
B.L.M. AZ STATE OFFICE

ENTERED IN COMPUTER

8/8/00

8-8-00

(Owner's Name - Please Print)	(Owner's Signature)		
(Street or P.O. Box)	(City)	(State)	(Zip Code)
(Owner's Name - Please Print)	(Owner's Signature)		
(Street or P.O. Box)	(City)	(State)	(Zip Code)
(Owner's Name - Please Print)	(Owner's Signature)		
(Street or P.O. Box)	(City)	(State)	(Zip Code)
(Owner's Name - Please Print)	(Owner's Signature)		
(Street or P.O. Box)	(City)	(State)	(Zip Code)

INSTRUCTIONS

1. This certification of waiver from payment of maintenance fees is made under the provisions of the Act of August 10, 1993 (107 Stat. 312 [1993]), and §1744 of Title 43 and §28-28k of Title 30 of the United States Code; and the regulations thereunder (43 CFR 3833 and 3850).
2. This waiver must be filed in advance of the assessment year for which a waiver is sought, but in no event be filed later than the August 31st preceding the assessment year for which the waiver is sought.
3. You must still record your affidavit of assessment work for claims listed and/or Notices of Intention to Hold for any sites listed with the BLM by each December 30th, and the local recording office under State law, as in the past.
4. This waiver must be filed in the BLM State Office where the mining claims are recorded.
5. If the claims and sites are located in more than one State, a separate waiver form must be filed in each State in which they are held. The total number of claims and sites listed on separate waiver forms cannot exceed ten.
6. All claim names and Bureau of Land Management (BLM) serial numbers must be listed for all mining claims and sites for which a waiver is sought.
7. All owners and their addresses must be listed.
8. This waiver form must be signed by all of the owners or their designated agent. If an agent is designated, a statement appointing the agent, must be submitted with this certification, if a designation of agent is not currently on file with the BLM State office where your claims and sites are recorded.
9. Mining claims and sites held by a husband and wife, either jointly or individually, or their children under the age of discretion, shall be counted towards the 10 claim limit. Mining claims and sites held in co-ownership, or by an association of locators, by a partnership, or by a corporation shall be counted towards the 10 claim limit for claimants that have an interest in these entities.
10. Failure to pay the maintenance fee or meet the requirements for waiver from payment of the maintenance fee by any August 31st deadline for the following assessment year shall cause the mining claims and sites to be declared null and void.

NOTICE

The Privacy Act of 1974 and the regulation in 43 CFR 2.48(d) provide that you be furnished the following information in connection with the information required by this certification of exemption from rental fees form.

AUTHORITY: 30 U.S.C. 28-28e; 43 U.S.C. 1201, 1740, and 1744; and the Act of August 10, 1993 (107 Stat. 312); 43 CFR 3833 and 3850.

PRINCIPLE PURPOSE: This information is to be used to verify that the owner(s) of a mining claim has complied with the Act of August 10, 1993 (107 Stat. 312), and is entitled to perform assessment work in lieu of paying the maintenance fee for the mining claims listed on this form.

ROUTINE USE: (1) Adjudication of the claimant(s) certification of waiver from paying the maintenance fee otherwise required by the Act of August 10, 1993 (107 Stat. 312). (2) Disclosure may be made to appropriate Federal agencies when location is made within the agency's geographic area of responsibility. (3) Information from the record and/or the record will be transferred to the appropriate Federal, State, or local agency, or a member of the public in response to a specific request for pertinent information. (4) Information may also be provided to the

Department of Justice or in a proceeding before a court or adjudicative body; or to Federal, State, local or foreign agencies when needed for enforcement of civil or criminal codes or applicable regulations concerning title rights upon the public land.

EFFECT OF NOT PROVIDING INFORMATION: Disclosure of this information is required by the Act of August 10, 1993 (107 Stat. 312) and 43 CFR 3833 for those owner(s) wishing to take the small miners waiver allowed under 43 CFR 3833 and 3850. Failure to supply the information required in this form to support the owner(s) certification of waiver from payment of the otherwise required maintenance fees will result in the waiver being disallowed and the mining claims declared null and void by the Bureau of Land Management (BLM).

The Paperwork Reduction Act of 1980 (44 U.S.C. 3501, et seq.) requires us to tell you that:

This information is being collected to allow the BLM to determine if you qualify for a waiver from the payment of \$100 per mining claim maintenance fee established by the Act of August 10, 1993 (107 Stat. 312) and the implementing regulations at 43 CFR 3833 and 3850. A response to this request is required in accordance with the statute (107 Stat. 312) to retain your benefit.

BURDEN HOURS STATEMENT

Public reporting burden for this form is estimated to average 5 minutes per response, including time to review instructions, gathering and maintaining data, and completing and reviewing the form. Direct comments regarding this burden estimate, or any other aspect of this form, to the Department of the Interior, Bureau of Land Management, Information Collection Clearance Officer (871), 1849 C Street, N.W., Washington, D.C. 20240; and the Office of Management and Budget, Paperwork Reduction Project (1004-0114), Washington, D.C. 20503.

FOR OFFICIAL USE ONLY

349384

Return Document to:

For BLM Use Only

AZ-3850-1 (July 1992)

LESLIE FISH
P.O. Box 9284
PHOENIX, AZ 85068
Telephone # (602) 247-7809

CO x 15.00 = 30.00
TES



AFFIDAVIT OF PERFORMANCE OF ANNUAL WORK.

Also fill in ITEMS 1 through 9 and the reverse side of this document.



NOTICE OF INTENTION TO HOLD

I intend to hold the claims(s)/site(s) listed on the reverse side of this document for the calendar year 19__.
Also fill in ITEMS 1 through 4 and ITEM 9.

NOTICES OF INTENTION TO HOLD ARE FOR MILLSITES AND TUNNEL SITES OR FOR MINING CLAIMS WHEN ASSESSMENT WORK HAS NOT BEEN DONE, REGARDLESS OF WHETHER THE ANNUAL ASSESSMENT HAS BEEN SUSPENDED, DEFERRED, OR NOT YET ACCRUED. THE FILING OF A NOTICE OF INTENTION TO HOLD SHALL NOT RELIEVE THE OWNER OF COMPLYING WITH FEDERAL AND STATE LAWS PERTAINING TO THE PERFORMANCE OF ANNUAL ASSESSMENT WORK. NOTICES OF INTENTION TO HOLD FOR MILL SITES OR TUNNEL SITES NEED NOT BE COUNTY RECORDED. FOR MINING CLAIMS THE FORM FILED WITH THE BLM MUST BE IDENTICAL TO THE ONE THAT WAS OR WILL BE FILED WITH THE COUNTY.

Evidence of Annual Assessment Work or a Notice of Intention to Hold must be filed each calendar year following the calendar year in which the claim/site was located.

ALL CLAIMS LISTED ON A SINGLE AFFIDAVIT MUST BE CONTIGUOUS.

1. State of Arizona, County of GILA ss:
2. I, (Name) LESLIE FISH
3. Reside at (Address) P.O. Box 9284
City PHOENIX, County MARICOPA, State AZ, Zip 85068

being duly sworn, deposes and says that he/she is a citizen of the United States, more than eighteen years of age, that all of the facts set forth in this affidavit/notice, subject to the provisions and penalties of 18 USC 1001 pertaining to the filing of false, fictitious, or fraudulent statements with the United States, are true and correct according to the best of my knowledge, information and belief.

4. Owner's Name and Address (If not shown in items 1-3 above) CHECK HERE IF THIS IS A CHANGE OF ADDRESS ☐

5. That I am personally acquainted with the mining claims(s). The work and improvements were made by and at the expense of the owner(s) of said claim(s). Said contiguous group of claims, listed on the reverse side of this document, are situated in the GILA/SALT RIVER/MERIDIAN Mining District, GILA County, Arizona.

6. That between the dates starting at 12 o'clock noon on September 1, 1998 And ending at 12 o'clock noon on September 1, 1999 at least \$ 794.00 Dollars worth of work and improvements were done and performed upon said claim(s) or upon one or more of a contiguous group of claims for the benefit of all, or wholly or partly outside of a contiguous group of claims for the benefit of all, not including the location work.

7. That the following persons were employed to perform the work and improvements described herein: MYSELF, MARK HORNING, J. LANGLEY

8. That the work and improvements performed were: COLLECTING GEMSTONES, CLEARING ROADS, CLEARING BRUSH, REPAIRING MONUMENTS + RETAINING WALLS + BREAST WALLS, CLEARING RUN-OFF DRAINS.

9. Dated: 10/22/99, Signature: Leslie Fish
SUBSCRIBED AND SWORN TO before me, a Notary Public, this 22 day of December, 19 99
by Leslie Fish
Notary Public Heather Innis
MY COMMISSION EXPIRES Sept. 26, 2000



ENTERED IN COMPUTER

1/11/00

DM 2/22/2000

If the claims/sites have consecutive BLM#s and are in the same Township, Range and Section(s), they may be listed as follows:

SAMPLE 1 - 10		A MC 19640 - 49		DKT/Pg 1025/1-10		4N	20W	36
RECORDING #9106173-82.								
CLAIM/SITE NAME		SERIAL NUMBER	Dkt/Pg or Recording # OF ORIGINAL LOCATION		NOTICE	TWN SHP	RNG	SEC(S)
1.	FAN HAVEN 1A	AMC 333685	349384	95-667521		7N	9E	2
2.	FAN HAVEN 1B	AMC 333686	349385	95-667522		7N	9E	12,11,1
3.	FAN HAVEN 1C	AMC 333687	349386	95-667523		7N	9E	12,11
4.	FAN HAVEN 2	AMC 333688	349387	95-667524		7N	9E	2
5.	FAN HAVEN 3	AMC 333689	349388	95-667525		7N	9E	2,11
6.	FAN HAVEN 4	AMC 333690	349389	95-667526		7N	9E	11,2,3,
7.		AMC						
8.		AMC						
9.		AMC	Numbers Corrected 2/22/2000					
10.		AMC	for Mrs Jessie Fish.					
11.		AMC						
12.		AMC						
13.		AMC						
14.		AMC						
15.		AMC						
16.		AMC						
17.		AMC						
18.		AMC						
19.		AMC						
20.		AMC						
21.		AMC						
22.		AMC						
23.		AMC						
24.		AMC						
25.		AMC						
26.		AMC						
27.		AMC						
28.		AMC						
29.		AMC						
30.		AMC						


FILE WITH: BUREAU OF LAND MANAGEMENT, 222 NORTH CENTRAL AVENUE, PHOENIX, ARIZONA 85004-2203 and the respective county recorder, ON OR BEFORE DECEMBER 30th (NOT THE 31st). BLM requires a \$5.00 nonrefundable service charge for each mining claim, mill site or tunnel site.

This form is for the purpose of complying with the laws of the United States Department of the Interior, Bureau of Land Management and the State of Arizona pertaining to assessment work and/or notice of intention to hold. 30 USC 28, 43 CFR 3833.2, ARS 27-208. Subject to Paperwork Reduction Act and Privacy Act statements available at the BLM AZ State Office. This form is not copyrighted. It may be reproduced without restriction.

For BLM Use Only

PHOENIX, ARIZONA

1999 DEC 28 P 12:47



UNITED STATES DEPARTMENT OF THE INTERIOR
BUREAU OF LAND MANAGEMENT
ARIZONA STATE OFFICE

Memorandum

To: Case File AMC 333688

From: Dorie Morrison, LLE

Subject: Documentation of Telephone Conversation

Name of Person Contacted: Jessie Fisk

Telephone Number of Person Contacted: 623-247-7809

Date of Contact: 2/17/2000

Summary: Wrong AMC # on Pol. She will
check & call back.

2/24/2000 Agent & Sue Wade - She will
give Mr. Fisk the message to
call

2/22/2000 Mrs Fisk called with the
correct #.

United States Department of the Interior
Bureau of Land Management
BUSINESS & SUPPORT SVCS DIV
222 N CENTRAL AVE
PHOENIX, AZ 85004 -2203
Phone: (602) 417-9200

Receipt

No:

49691

Transaction #: 55972**Date of Transaction:** 12/28/1999**Commodity:** LOCATABLE MINERALS **Subject:** MINING CLAIMS

CUSTOMER: JENNIFER G LANGLEY
47724 N 31ST AVE
NEW RIVER, AZ 85027

LINE #	QTY	ACTION / PRODUCT	REMARKS	UNIT PRICE	TOTAL
1	6	PROOF OF LABOR/ASSESSMENT \$5 (1930)		\$5.00	\$30.00
TOTAL:					\$30.00

PAYMENT INFORMATION

1	AMOUNT:	\$30.00	POSTMARKED:	N/A
	TYPE:	CHECK	RECEIVED:	12/28/1999
	CHECK NO:	1078		
	NAME:	LANGLEY, JENNIFER G 47724 N 31ST AVE NEW RIVER AZ 85027		

REMARKS

CASE SERIAL NUMBER INFORMATION

TRNS #	LINE #	CASES
55972	1	AMC333685 , AMC333686 , AMC333687 , AMC333688 , AMC333689 , AMC333690

This receipt was generated by the automated BLM Collections and Billings System and is a paper representation of a portion of the official electronic record contained therein.

(September 1996)

DEPARTMENT OF THE INTERIOR
BUREAU OF LAND MANAGEMENT

FORM APPROVED
OMB NO. 1004-0114
Expires September 30, 1999

MAINTENANCE FEE PAYMENT WAIVER CERTIFICATION

This small miner waiver is filed to hold the claims/sites listed below for the assessment year beginning at noon on the first September 1 following the official filing of this form with BLM.

The undersigned owner(s) of the mining claims/sites listed below hereby certify under penalty of 18 U.S.C. 1001 and 43 U.S.C. 1212 that:

I/We control, or will control, ten or fewer mining claims/sites located and maintained on Federal land in the United States of America on the August 31 that is one day before the beginning of the assessment year indicated in line one above.

I/We have/will performed/perform assessment work upon the claims listed below for the current assessment year as of the August 31 indicated in line three above. This work meets the requirements of the General Mining Law of 1872, *as amended*; the Act of August 10, 1993; and the regulations at 43 CFR 3833 and 3850. Such work will be described on our affidavit of labor. Listing a site on this form constitutes a filing of a Notice of Intention to Hold for that site. I enclose a \$5.00 per site service charge (recording fee) for each site listed.

☐ Please check this box if the following statement applies to you.

I/We relinquish my/our claims and/or sites not listed below.

The mining claims and sites for which the above waiver from payment of the maintenance fees is made are:

CLAIM NAME	BLM RECORDATION SERIAL NUMBER
1. FAN HAVEN 1A	AMC 349384
2. FAN HAVEN 1B	AMC 349385
3. FAN HAVEN 1C	AMC 349386
4. FAN HAVEN 2	AMC 349387
5. FAN HAVEN 3	AMC 349388
6. FAN HAVEN 4	AMC 349389
7.	
8.	
9.	
10.	

All owner(s) of the above mining claims and sites are filing for this waiver.

I/We understand and acknowledge that pursuant to 43 U.S.C. 1212 and 18 U.S.C. 1001, the filing of a false, fictitious, or fraudulent document with the Bureau of Land Management may result in a fine of up to \$10,000, a prison term not to exceed five years, or both.

LESLIE FISH

(Owner's Name - Please Print)

PO Box 9284

(Street or P.O. Box)

Leslie Fish

(Owner's Signature)

PHOENIX

(City)

AZ

(State)

85068

(Zip Code)

(Owner's Name - Please Print)

(Owner's Signature)

(Street or P.O. Box)

(City)

(State)

(Zip Code)

(Owner's Name - Please Print)

(Owner's Signature)

(Street or P.O. Box)

(City)

(State)

(Zip Code)

(Owner's Name - Please Print)

(Owner's Signature)

(Street or P.O. Box)

(City)

(State)

(Zip Code)

PHOENIX, ARIZONA

1999 AUG -6 P 12:01

RECEIVED
B.L.M. AZ STATE OFFICE

ENTERED INTO COMPUTER

VERIFIED

10/18/99

LM 8/10/99

(Owner's Name - Please Print)	(Owner's Signature)		
(Street or P.O. Box)	(City)	(State)	(Zip Code)
(Owner's Name - Please Print)	(Owner's Signature)		
(Street or P.O. Box)	(City)	(State)	(Zip Code)
(Owner's Name - Please Print)	(Owner's Signature)		
(Street or P.O. Box)	(City)	(State)	(Zip Code)
(Owner's Name - Please Print)	(Owner's Signature)		
(Street or P.O. Box)	(City)	(State)	(Zip Code)

INSTRUCTIONS

1. This certification of waiver from payment of maintenance fees is made under the regulations at 43 CFR 3833 and 3850.
2. This waiver **must** be filed in advance of the assessment year for which a waiver is sought, but in no event be filed later than the August 31st preceding the assessment year for which the waiver is sought.
3. You **must** still record your affidavit of assessment work for claims listed and/or Notices of Intention to Hold for any sites listed with the BLM by each December 30th, and the local recording office under State law, as in the past.
4. A \$5.00 service charge (recording fee) is required for all sites listed, otherwise a separate notice of intent to hold **must** be filed by December 30.
5. This waiver **must** be filed in the BLM State Office where the mining claims are recorded.
6. If the claims and sites are located in more than one State, a separate waiver form **must** be filed in each State in which they are held. The total number of claims and sites listed on separate waiver forms cannot exceed ten.
7. All claim names and Bureau of Land Management (BLM) serial numbers **must** be listed for all mining claims and sites for which a waiver is sought.
8. All owners and their addresses **must** be listed.
9. This waiver form **must** be signed by all of the owners or their designated agent. If an agent is designated, a statement appointing the agent, signed by all of the owners, **must** be submitted with this certification, if a designation of agent is not currently on file with the BLM State office where your claims and sites are recorded.
10. Mining claims and sites held by a husband and wife, either jointly or individually, or their children under the age of discretion, shall be counted towards the 10 claim limit. Mining claims and sites held in co-ownership, or by an association of locators, by a partnership, or by a corporation shall be counted towards the 10 claim limit for claimants that have an interest in these entities.
11. Failure to pay the maintenance fee or meet the requirements for waiver from payment of the maintenance fee by any August 31st deadline for the following assessment year shall cause the mining claims and sites to be declared null and void.

NOTICE/BURDEN HOURS STATEMENT

The Privacy Act of 1974 and the regulation in 43 CFR 2.48(d) provide that you be furnished the following information in connection with the information required by this certification of exemption from rental fees form.

AUTHORITY: 30 U.S.C. 28-28k; 43 U.S.C. 1201, 1740, and 1744; 43 CFR 3833 and 3850.

PRINCIPLE PURPOSE: This information is to be used to verify that the owner(s) of a mining claim has complied with the Act of August 10, 1993 (107 Stat. 312), and is entitled to perform assessment work in lieu of paying the maintenance fee for the mining claims listed on this form.

ROUTINE USE: (1) Adjudication of the claimant(s) certification of waiver from paying the maintenance fee otherwise required by the Act of August 10, 1993 (107 Stat. 312). (2) Disclosure may be made to appropriate Federal agencies when location is made within the agency's geographic area of responsibility. (3) Information from the record and/or the record will be transferred to the appropriate Federal, State, or local agency, or a member of the public in response to a specific request for pertinent information. (4) Information may also be provided to the Department of Justice or in a proceeding before a court or adjudicative body; or to Federal, State, local or foreign agencies when needed for enforcement of civil or criminal codes or applicable regulations concerning title rights upon the public land.

EFFECT OF NOT PROVIDING INFORMATION: Disclosure of this information is required by the Act of August 10, 1993 (107 Stat. 312) and 43 CFR 3833 for those owner(s) wishing to take the small miners waiver allowed under 43 CFR 3833 and 3850. Failure to supply the information required in this form to support the owner(s) certification of waiver from payment of the otherwise required maintenance fees will result in the waiver being disallowed and the mining claims declared null and void by the Bureau of Land Management (BLM).

The Paperwork Reduction Act of 1980 (44 U.S.C. 3501, et seq.) requires us to tell you that:

This information is being collected to allow the BLM to determine if you qualify for a waiver from the payment of \$100 per mining claim maintenance fee established by the Act of August 10, 1993 (107 Stat. 312) and the implementing regulations at 43 CFR 3833 and 3850. A response to this request is required in accordance with the statute (107 Stat. 312) to retain your benefit.

Public reporting burden for this form is estimated to average 8 minutes per response, including time to review instructions, gathering and maintaining data, and completing and reviewing the form. Direct comments regarding this burden estimate, or any other aspect of this form, to the Department of the Interior, Bureau of Land Management, Information Collection Clearance Officer (DW-101) Denver Federal Center, Building 40, P.O. Box 25047, Denver, CO 80225-0047 and the Office of Management and Budget, Paperwork Reduction Project (1004-0114), Washington, D.C. 20503.

BLM would like you to know that you do not have to respond to this, or any other, Federal agency-sponsored information collection unless it displays a currently valid OMB control number.

FOR OFFICIAL USE ONLY

102

Return Document to:

For BLM Use Only

AZ-3850-1 (July 1992)

6 Claims
S. Fee
30.00 total

AMC 349384
AMC 349390
AMC 349391

Telephone # ()-

CHECK
ONE



AFFIDAVIT OF PERFORMANCE OF ANNUAL WORK

Also fill in ITEMS 1 through 9 and the reverse side of this document.



NOTICE OF INTENTION TO HOLD

I intend to hold the claim(s) /site(s) listed on the reverse side of this document for the calendar year 19____. Also fill in ITEMS 1 through 4 and ITEM 9.

NOTICES OF INTENTION TO HOLD ARE FOR MILL SITES AND TUNNEL SITES OR FOR MINING CLAIMS WHEN ASSESSMENT WORK HAS NOT BEEN DONE, REGARDLESS OF WHETHER THE ANNUAL ASSESSMENT HAS BEEN SUSPENDED, DEFERRED, OR NOT YET ACCRUED. THE FILING OF A NOTICE OF INTENTION TO HOLD SHALL NOT RELIEVE THE OWNER OF COMPLYING WITH FEDERAL AND STATE LAWS PERTAINING TO THE PERFORMANCE OF ANNUAL ASSESSMENT WORK. NOTICES OF INTENTION TO HOLD FOR MILL SITES OR TUNNEL SITES NEED NOT BE COUNTY RECORDED. FOR MINING CLAIMS THE FORM FILED WITH BLM MUST BE IDENTICAL TO THE ONE THAT WAS OR WILL BE FILED WITH THE COUNTY.

Evidence of Annual Assessment Work or a Notice of Intention to Hold must be filed each calendar year following the calendar year in which the Claim/site was located.

ALL CLAIMS LISTED ON A SINGLE AFFIDAVIT MUST BE CONTIGUOUS.

1. State of Arizona, County of Gila ss:

2. I, (Name) LESLIE FISH

3. Reside at (Address) PO Box 1284

City Phoenix

County Maricopa

State AZ

Zip 85068-9284

being duly sworn, deposes and says that he/she is a citizen of the United States, more than eighteen years of age, that all of the facts set forth in this affidavit/notice, subject to the provisions and penalties of 18 USC 1001 pertaining to the filing of false, fictitious, or fraudulent statements with the United States, are true and correct according to the best of my knowledge, information and belief.

4. Owner's Name and Address (If not shown in items 1-3 above) CHECK HERE IF THIS IS A CHANGE OF ADDRESS ☐

5. That I am personally acquainted with the mining claim(s). The work and improvements were made by and at the expense of the owner(s) of said claim(s). Said contiguous group of claims, listed on the reverse side of this document, are situated in the _____ Mining District, Gila County, Arizona

6. That between the dates starting at 12 o'clock noon on September 1, 1997 and ending at 12 o'clock noon on September 1, 1998 at least \$790.00 dollars worth of work and improvements were done and performed upon said claim(s) or upon one or more of a contiguous group of claims for the benefit of all, or wholly or partly outside of a contiguous group of claims for the benefit of all, not including the location work.

7. That the following persons were employed to perform the work and improvements described herein: LESLIE FISH, JENNIFER LANGLEY, MARK HORNING, FLORENCE SMITH

8. That the work and improvements performed were: CLEARING ROADS, CLEARING GRASS, CLEANING STREAMBEDS, TRASH REMOVAL

9. Dated 11/05/98

Signature

Leslie Fish

SUBSCRIBED AND SWORN TO before me, a Notary Public, this 05th day of November 1998

by Leslie Fish

Notary Public Laurette Norvell

MY COMMISSION EXPIRES Dec 30, 2001



This form is for the purpose of complying with the laws of the United States Department of the Interior, Bureau of Land Management and the State of Arizona pertaining to assessment work and/or a notice of intention to hold. 30 USC 28, 43 CFR 3833.2, ARS 27-208. Subject to Paperwork Reduction Act and Privacy Act statements available at the BLM AZ State Office. The form is not copyrighted. It may be reproduced without restriction.

For BLM Use Only

NOV 5 - 20 1998

RECEIVED
BLM AZ STATE OFFICE

ENTERED IN COMPUTER

11/9/98

If the claims/sites have consecutive BLM #'s and are in the same Township, Range and Section(s) they may be listed as follows:

SAMPLE 1-10 A MC 19640-49 Dkt/Pg # 1025/1-10 (or) 4N 20W 36
RECORDING # 9106173-82

CLAIM/SITE NAME	SERIAL NUMBER	Dkt/Pg or Recording # of ORIGINAL LOCATION NOTICE!	TWN SHP	RNG	SEC(S)
1. Fan-Haven 1-A	A MC 349384		7N	9E	1+2
2. Fan-Haven 1-B	A MC 349385		7N	9E	11,12,15
3. Fan-Haven 1-C	A MC 349386		7N	9E	11+12
4. Fan-Haven 2	A MC 349387		7N	9E	2
5. Fan-Haven 3	A MC 349388		7N	9E	2,11
6. Fan-Haven 4	A MC 349389		7N	9E	2,3,10,11
7.	A MC				
8.	A MC				
9.	A MC				
10.	A MC				
11.	A MC				
12.	A MC				
13.	A MC				
14.	A MC				
15.	A MC				
16.	A MC				
17.	A MC				
18.	A MC				
19.	A MC				
20.	A MC				
21.	A MC				
22.	A MC				
23.	A MC				
24.	A MC				
25.	A MC				
26.	A MC				
27.	A MC				
28.	A MC				
29.	A MC				
30.	A MC				

FILE WITH: Bureau of Land Management, 3707 North 7th Street, P. O. Box 16563, Phoenix, Arizona 85011 and the respective county recorder, ON OR BEFORE DECEMBER 30th (NOT THE 31st).
BLM REQUIRES A \$5.00 NONREFUNDABLE SERVICE CHARGE FOR EACH MINING CLAIM.
MILL SITE OR TUNNEL SITE. ANNUAL FILINGS THAT ARE NOT ACCOMPANIED BY PROPER SERVICE CHARGES WILL BE RETURNED WITHOUT FURTHER ACTION BY BLM.

Return Document to:

For BLM Use Only

AZ-3850-1 (July 1992)

1 claim
5.00
5.00 Total
kc

Telephone # ()-

CHECK
ONE



AFFIDAVIT OF PERFORMANCE OF ANNUAL WORK

Also fill in ITEMS 1 through 9 and the reverse side of this document.



NOTICE OF INTENTION TO HOLD

I intend to hold the claim(s) /site(s) listed on the reverse side of this document for the calendar year 19____. Also fill in ITEMS 1 through 4 and ITEM 9.

NOTICES OF INTENTION TO HOLD ARE FOR MILL SITES AND TUNNEL SITES OR FOR MINING CLAIMS WHEN ASSESSMENT WORK HAS NOT BEEN DONE, REGARDLESS OF WHETHER THE ANNUAL ASSESSMENT HAS BEEN SUSPENDED, DEFERRED, OR NOT YET ACCRUED. THE FILING OF A NOTICE OF INTENTION TO HOLD SHALL NOT RELIEVE THE OWNER OF COMPLYING WITH FEDERAL AND STATE LAWS PERTAINING TO THE PERFORMANCE OF ANNUAL ASSESSMENT WORK. NOTICES OF INTENTION TO HOLD FOR MILL SITES OR TUNNEL SITES NEED NOT BE COUNTY RECORDED. FOR MINING CLAIMS THE FORM FILED WITH BLM MUST BE IDENTICAL TO THE ONE THAT WAS OR WILL BE FILED WITH THE COUNTY.

Evidence of Annual Assessment Work or a Notice of Intention to Hold must be filed each calendar year following the calendar year in which the Claim/site was located.

ALL CLAIMS LISTED ON A SINGLE AFFIDAVIT MUST BE CONTIGUOUS.

1. State of Arizona, County of Gila ss:

2. I, (Name) MARK HORNING

3. Reside at (Address) 4724 N 31 AVE

City NEW RIVER, County MARICOPA, State AZ, Zip 85027

being duly sworn, deposes and says that he/she is a citizen of the United States, more than eighteen years of age, that all of the facts set forth in this affidavit/notice, subject to the provisions and penalties of 18 USC 1001 pertaining to the filing of false, fictitious, or fraudulent statements with the United States, are true and correct according to the best of my knowledge, information and belief.

4. Owner's Name and Address (If not shown in items 1-3 above) CHECK HERE IF THIS IS A CHANGE OF ADDRESS ☐

5. That I am personally acquainted with the mining claim(s). The work and improvements were made by and at the expense of the owner(s) of said claim(s). Said contiguous group of claims, listed on the reverse side of this document, are situated in the Mining District, Gila County, Arizona

6. That between the dates starting at 12 o'clock noon on September 1, 19 97 and ending at 12 o'clock noon on September 1, 19 98 at least \$ \$200.00 dollars worth of work and improvements were done and performed upon said claim(s) or upon one or more of a contiguous group of claims for the benefit of all, or wholly or partly outside of a contiguous group of claims for the benefit of all, not including the location work.

7. That the following persons were employed to perform the work and improvements described herein: MARK HORNING
ROD SPERRY + LESLIE FISH

8. That the work and improvements performed were: CLEARING ROADS & PATHS, GATHERED
STONE SAMPLES, TRASH REMOVAL

9. Dated 10-28-98, Signature Mark E. Horning

SUBSCRIBED AND SWORN TO before me, a Notary Public, this _____ day of _____ 19____

by _____

Notary Public _____

MY COMMISSION EXPIRES _____

This form is for the purpose of complying with the laws of the United States Department of the Interior, Bureau of Land Management and the State of Arizona pertaining to assessment work and/or a notice of intention to hold. 30 USC 28, 43 CFR 3833.2, ARS 27-208. Subject to Paperwork Reduction Act and Privacy Act statements available at the BLM AZ State Office. The form is not copyrighted. It may be reproduced without restriction.

FOR BLM Use Only

1998 NOV -5 P 2:01

RECEIVED
BLM AZ STATE OFFICE

If the claims/sites have consecutive BLM #'s and are in the same Township, Range and Section(s) they may be listed as follows:

SAMPLE 1-10 A MC 19640-49 Dkt/Pg # 1025/1-10 (or) 4N 20W 36
RECORDING # 9106173-82

CLAIM/SITE NAME		SERIAL NUMBER	Dkt/Pg or Recording # of ORIGINAL LOCATION NOTICE!	TWN SHP	RNG	SEC(S)
1.	FAN HAVEN 31	A MC 349390		7N	9E	1,2
2.		A MC				
3.		A MC				
4.		A MC				
5.		A MC				
6.		A MC				
7.		A MC				
8.		A MC				
9.		A MC				
10.		A MC				
11.		A MC				
12.		A MC				
13.		A MC				
14.		A MC				
15.		A MC				
16.		A MC				
17.		A MC				
18.		A MC				
19.		A MC				
20.		A MC				
21.		A MC				
22.		A MC				
23.		A MC				
24.		A MC				
25.		A MC				
26.		A MC				
27.		A MC				
28.		A MC				
29.		A MC				
30.		A MC				

FILE WITH: Bureau of Land Management, 3707 North 7th Street, P. O. Box 16563, Phoenix, Arizona 85011 and the respective county recorder, ON OR BEFORE DECEMBER 30th (NOT THE 31st). BLM REQUIRES A \$5.00 NONREFUNDABLE SERVICE CHARGE FOR EACH MINING CLAIM, MILL SITE OR TUNNEL SITE. ANNUAL FILINGS THAT ARE NOT ACCOMPANIED BY PROPER SERVICE CHARGES WILL BE RETURNED WITHOUT FURTHER ACTION BY BLM.

Return Document to:

For BLM Use Only

AZ-3850-1 (July 1992)

1 claim
5.00 ea
5.00 Total
KC

Telephone # ()-

CHECK
ONE



AFFIDAVIT OF PERFORMANCE OF ANNUAL WORK

Also fill in ITEMS 1 through 9 and the reverse side of this document.



NOTICE OF INTENTION TO HOLD

I intend to hold the claim(s) /site(s) listed on the reverse side of this document for the calendar year 19____. Also fill in ITEMS 1 through 4 and ITEM 9.

NOTICES OF INTENTION TO HOLD ARE FOR MILL SITES AND TUNNEL SITES OR FOR MINING CLAIMS WHEN ASSESSMENT WORK HAS NOT BEEN DONE, REGARDLESS OF WHETHER THE ANNUAL ASSESSMENT HAS BEEN SUSPENDED, DEFERRED, OR NOT YET ACCRUED. THE FILING OF A NOTICE OF INTENTION TO HOLD SHALL NOT RELIEVE THE OWNER OF COMPLYING WITH FEDERAL AND STATE LAWS PERTAINING TO THE PERFORMANCE OF ANNUAL ASSESSMENT WORK. NOTICES OF INTENTION TO HOLD FOR MILL SITES OR TUNNEL SITES NEED NOT BE COUNTY RECORDED. FOR MINING CLAIMS THE FORM FILED WITH BLM MUST BE IDENTICAL TO THE ONE THAT WAS OR WILL BE FILED WITH THE COUNTY.

Evidence of Annual Assessment Work or a Notice of Intention to Hold must be filed each calendar year following the calendar year in which the Claim/site was located.

ALL CLAIMS LISTED ON A SINGLE AFFIDAVIT MUST BE CONTIGUOUS.

1. State of Arizona, County of Gila SS:

2. I, (Name) Jennifer Gail Langley

3. Reside at (Address) 47724 N. 34th Ave.

City New River County Maricopa State AZ Zip 85027

being duly sworn, deposes and says that he/she is a citizen of the United States, more than eighteen years of age, that all of the facts set forth in this affidavit/notice, subject to the provisions and penalties of 18 USC 1001 pertaining to the filing of false, fictitious, or fraudulent statements with the United States, are true and correct according to the best of my knowledge, information and belief.

4. Owner's Name and Address (If not shown in items 1-3 above) CHECK HERE IF THIS IS A CHANGE OF ADDRESS ☐

5. That I am personally acquainted with the mining claim(s). The work and improvements were made by and at the expense of the owner(s) of said claim(s). Said contiguous group of claims, listed on the reverse side of this document, are situated in the _____ Mining District, Gila County, Arizona

6. That between the dates starting at 12 o'clock noon on September 1, 1997 and ending at 12 o'clock noon on September 1, 1998 at least \$ 200.00 dollars worth of work and improvements were done and performed upon said claim(s) or upon one or more of a contiguous group of claims for the benefit of all, or wholly or partly outside of a contiguous group of claims for the benefit of all, not including the location work.

7. That the following persons were employed to perform the work and improvements described herein: _____

Jennifer Gail Langley, Rob Sperry, Leslie Fish

8. That the work and improvements performed were: Clearing roads of bush and debris, collecting stones, trash removal

9. Dated 10-28-98

Signature Jennifer Gail Langley

SUBSCRIBED AND SWORN TO before me, a Notary Public, this _____ day of _____ 19____

by _____

Notary Public _____

MY COMMISSION EXPIRES _____

This form is for the purpose of complying with the laws of the United States Department of the Interior, Bureau of Land Management and the State of Arizona pertaining to assessment work and/or a notice of intention to hold. 30 USC 28, 43 CFR 3833.2, ARS 27-208. Subject to Paperwork Reduction Act and Privacy Act statements available at the BLM AZ State Office. The form is not copyrighted. It may be reproduced without restriction.

For BLM Use Only

RECEIVED
BLM AZ STATE OFFICE
NOV - 5 P 2:01
1998
PHOENIX, ARIZONA

If the claims/sites have consecutive BLM #'s and are in the same Township, Range and Section(s) they may be listed as follows:

SAMPLE 1-10

A MC 19640-49

Dkt/Pg # 1025/1-10 (or)
RECORDING # 9106173-82

4N

20W 36

CLAIM/SITE NAME	SERIAL NUMBER	Dkt/Pg or Recording # of ORIGINAL LOCATION NOTICE!	TWN SHP	RNG	SEC(S)
1. <i>Fan Haven 34</i>	A MC <i>349391</i>		<i>7N</i>	<i>9E</i>	<i>2, 3</i>
2.	A MC				
3.	A MC				
4.	A MC				
5.	A MC				
6.	A MC				
7.	A MC				
8.	A MC				
9.	A MC				
10.	A MC				
11.	A MC				
12.	A MC				
13.	A MC				
14.	A MC				
15.	A MC				
16.	A MC				
17.	A MC				
18.	A MC				
19.	A MC				
20.	A MC				
21.	A MC				
22.	A MC				
23.	A MC				
24.	A MC				
25.	A MC				
26.	A MC				
27.	A MC				
28.	A MC				
29.	A MC				
30.	A MC				

FILE WITH: Bureau of Land Management, 3707 North 7th Street, P. O. Box 16563, Phoenix, Arizona 85011 and the respective county recorder, ON OR BEFORE DECEMBER 30th (NOT THE 31st). BLM REQUIRES A \$5.00 NONREFUNDABLE SERVICE CHARGE FOR EACH MINING CLAIM, MILL SITE OR TUNNEL SITE. ANNUAL FILINGS THAT ARE NOT ACCOMPANIED BY PROPER SERVICE CHARGES WILL BE RETURNED WITHOUT FURTHER ACTION BY BLM.

UNITED STATES
DEPARTMENT OF THE INTERIOR
BUREAU OF LAND MANAGEMENT

RECEIPT AND ACCOUNTING ADVICE

NO. 2443671 07
CD/AZ 11/05/98

Subject: AFFIDAVITS OF ASSESSMENT WORK (8) 2 13 12 40.00

Applicant:
FAN-HAVEN LAND FUND
PO BOX 9284
PHX AZ 85068-9284

CK#1062

Remitter:

Assignor:

LEASE MANAGEMENT DATA										<input type="checkbox"/> NEW	<input type="checkbox"/> UPDATE	<input type="checkbox"/> PAYMENT
ORIGINAL SERIAL NO.	ASG.	TYPE	ST.	CTY.	FUND SYMBOL				ACRES/UNITS	RATE		
AMC 349384 ET AL												
AMOUNT	ANV. DATE	EXP. DATE	BILL CYC.	S/C	DISTRICT	NEXT BILL	MISC. DATA	U of M	ACTUAL UNITS			
ASSIGNMENT SERIAL NO.	ASG.	TYPE	ST.	CTY.	FUND SYMBOL				ACRES/UNITS	RATE		
AMOUNT	ANV. DATE	EXP. DATE	BILL CYC.	S/C	DISTRICT	NEXT BILL	MISC. DATA	U of M	ACTUAL UNITS			
APPLY REMITTANCE										Remarks: BY: DATE:		
ACTION	FUND SYMBOL	CTY.	AMOUNT									
FILING FEE												
RENTAL												
UNEARNED												
REFUND												
TOTAL												
AMOUNT DUE												
<input type="checkbox"/> Lease in Escrow? <input type="checkbox"/> KGS? <input type="checkbox"/> Auto Escalates? <input type="checkbox"/> Auto Renew?										FOR MMS USE ONLY		
Of Interest? Operating Rights? Operator Bond Filed?										BILLEE NUMBER OCS SECTION CODE	FOREST REFUGE	

MAINTENANCE FEE PAYMENT WAIVER CERTIFICATION

This small miner waiver is filed to hold the claims/sites listed below for the assessment year beginning at noon on the first September 1 following the official filing of this form with BLM.

The undersigned owner(s) of the mining claims/sites listed below hereby certify under penalty of 18 U.S.C. 1001 and 43 U.S.C. 1212 that:

I/We control, or will control, ten or fewer mining claims/sites located and maintained on Federal land in the United States of America on the August 31 that is one day before the beginning of the assessment year indicated in line one above.

I/We have/will performed/perform assessment work upon the claims listed below for the current assessment year as of the August 31 indicated in line three above. This work meets the requirements of the General Mining Law of 1872, *as amended*; the Act of August 10, 1993; and the regulations at 43 CFR 3833 and 3850. Such work will be described on our affidavit of labor. Listing a site on this form constitutes a filing of a Notice of Intention to Hold for that site. I enclose a \$5.00 per site service charge (recording fee) for each site listed.

☐ Please check this box if the following statement applies to you.

I/We relinquish my/our claims and/or sites not listed below.

The mining claims and sites for which the above waiver from payment of the maintenance fees is made are:

CLAIM NAME	BLM RECORDATION SERIAL NUMBER
1. Fan Haven 1A	AMC 349384
2. Fan Haven 1B	AMC 349385
3. Fan Haven 1C	AMC 349386
4. Fan Haven 2	AMC 349387
5. Fan Haven 3	AMC 349388
6. Fan Haven 4	AMC 349389
7.	
8.	
9.	
10.	

All owner(s) of the above mining claims and sites are filing for this waiver.

I/We understand and acknowledge that pursuant to 43 U.S.C. 1212 and 18 U.S.C. 1001, the filing of a false, fictitious, or fraudulent document with the Bureau of Land Management may result in a fine of up to \$10,000, a prison term not to exceed five years, or both.

Leslie Fish

(Owner's Name - Please Print)

PO Box 9284

(Street or P.O. Box)

- Leslie Fish

(Owner's Signature)

Phoenix

(City)

AZ

(State)

85068-9284

(Zip Code)

(Owner's Name - Please Print)

(Owner's Signature)

(Street or P.O. Box)

(City)

(State)

(Zip Code)

(Owner's Name - Please Print)

(Owner's Signature)

(Street or P.O. Box)

(City)

(State)

(Zip Code)

(Owner's Name - Please Print)

(Owner's Signature)

(Street or P.O. Box)

(City)

(State)

(Zip Code)

ENTERED IN COMPUTER

7/23/98 MHA

7/23/98

(Owner's Name - Please Print)	(Owner's Signature)		
(Street or P.O. Box)	(City)	(State)	(Zip Code)
(Owner's Name - Please Print)	(Owner's Signature)		
(Street or P.O. Box)	(City)	(State)	(Zip Code)
(Owner's Name - Please Print)	(Owner's Signature)		
(Street or P.O. Box)	(City)	(State)	(Zip Code)
(Owner's Name - Please Print)	(Owner's Signature)		
(Street or P.O. Box)	(City)	(State)	(Zip Code)

INSTRUCTIONS

1. This certification of waiver from payment of maintenance fees is made under the regulations at 43 CFR 3833 and 3850.
2. This waiver **must** be filed in advance of the assessment year for which a waiver is sought, but in no event be filed later than the August 31st preceding the assessment year for which the waiver is sought.
3. You **must** still record your affidavit of assessment work for claims listed and/or Notices of Intention to Hold for any sites listed with the BLM by each December 30th, and the local recording office under State law, as in the past.
4. A \$5.00 service charge (recording fee) is required for all sites listed, otherwise a separate notice of intent to hold **must** be filed by December 30.
5. This waiver **must** be filed in the BLM State Office where the mining claims are recorded.
6. If the claims and sites are located in more than one State, a separate waiver form **must** be filed in each State in which they are held. The total number of claims and sites listed on separate waiver forms cannot exceed ten.
7. All claim names and Bureau of Land Management (BLM) serial numbers **must** be listed for all mining claims and sites for which a waiver is sought.
8. All owners and their addresses **must** be listed.
9. This waiver form **must** be signed by all of the owners or their designated agent. If an agent is designated, a statement appointing the agent, signed by all of the owners, **must** be submitted with this certification, if a designation of agent is not currently on file with the BLM State office where your claims and sites are recorded.
10. Mining claims and sites held by a husband and wife, either jointly or individually, or their children under the age of discretion, shall be counted towards the 10 claim limit. Mining claims and sites held in co-ownership, or by an association of locators, by a partnership, or by a corporation shall be counted towards the 10 claim limit for claimants that have an interest in these entities.
11. Failure to pay the maintenance fee or meet the requirements for waiver from payment of the maintenance fee by any August 31st deadline for the following assessment year shall cause the mining claims and sites to be declared null and void.

NOTICE/BURDEN HOURS STATEMENT

The Privacy Act of 1974 and the regulation in 43 CFR 2.48(d) provide that you be furnished the following information in connection with the information required by this certification of exemption from rental fees form.

AUTHORITY: 30 U.S.C. 28-28k; 43 U.S.C. 1201, 1740, and 1744; 43 CFR 3833 and 3850.

PRINCIPLE PURPOSE: This information is to be used to verify that the owner(s) of a mining claim has complied with the Act of August 10, 1993 (107 Stat. 312), and is entitled to perform assessment work in lieu of paying the maintenance fee for the mining claims listed on this form.

ROUTINE USE: (1) Adjudication of the claimant(s) certification of waiver from paying the maintenance fee otherwise required by the Act of August 10, 1993 (107 Stat. 312). (2) Disclosure may be made to appropriate Federal agencies when location is made within the agency's geographic area of responsibility. (3) Information from the record and/or the record will be transferred to the appropriate Federal, State, or local agency, or a member of the public in response to a specific request for pertinent information. (4) Information may also be provided to the Department of Justice or in a proceeding before a court or adjudicative body; or to Federal, State, local or foreign agencies when needed for enforcement of civil or criminal codes or applicable regulations concerning title rights upon the public land.

EFFECT OF NOT PROVIDING INFORMATION: Disclosure of this information is required by the Act of August 10, 1993 (107 Stat. 312) and 43 CFR 3833 for those owner(s) wishing to take the small miners waiver allowed under 43 CFR 3833 and 3850. Failure to supply the information required in this form to support the owner(s) certification of waiver from payment of the otherwise required maintenance fees will result in the waiver being disallowed and the mining claims declared null and void by the Bureau of Land Management (BLM).

The Paperwork Reduction Act of 1980 (44 U.S.C. 3501, et seq.) requires us to tell you that:

This information is being collected to allow the BLM to determine if you qualify for a waiver from the payment of \$100 per mining claim maintenance fee established by the Act of August 10, 1993 (107 Stat. 312) and the implementing regulations at 43 CFR 3833 and 3850. A response to this request is required in accordance with the statute (107 Stat. 312) to retain your benefit.

Public reporting burden for this form is estimated to average 8 minutes per response, including time to review instructions, gathering and maintaining data, and completing and reviewing the form. Direct comments regarding this burden estimate, or any other aspect of this form, to the Department of the Interior, Bureau of Land Management, Information Collection Clearance Officer (DW-101) Denver Federal Center, Building 40, P.O. Box 25047, Denver, CO 80225-0047 and the Office of Management and Budget, Paperwork Reduction Project (1004-0114), Washington, D.C. 20503.

BLM would like you to know that you do not have to respond to this, or any other, Federal agency-sponsored information collection unless it displays a currently valid OMB control number.

FOR OFFICIAL USE ONLY

NOTICE!!

These documents have been scanned!

Do not place un-scanned documents beneath this notice!

Do not remove this notice from this file!

GPO Jacket No. 560-102
Print Order 61540
Rise Business Services, LLC
Job=AZ15 7/15/2019



Box Number= AZ15157



Claim Begin-End: AMC349384-AMC349389

5 Miscellaneous



AZ15157-8

AMC344407-AMC354306

**NO
DOCUMENTS
FOUND**

NO DOCUMENTS FOUND
NO DOCUMENTS FOUND

NOTICE!!

These documents have been scanned!

Do not place un-scanned documents beneath this notice!

Do not remove this notice from this file!

GPO Jacket No. 560-102
Print Order 61540
Rise Business Services, LLC
Job=AZ15 7/15/2019



Box Number= AZ15157



Claim Begin-End: AMC349384-AMC349389

6 Location Notices-Amendments and Supporting Documents



AZ15157-8

AMC344407-AMC354306

3-2-98

MINING CLAIM STATUS REPORT

Lead Serial No. A MC 349384 THROUGH A MC 349389

No. of Lode Claims 6
No. of Placer Claims _____
No. of Association Placer _____
(Not Enough Locators Send Form Ltr.)
No. of Mill Sites _____
No. of Tunnel Sites _____

STATUS CHECKED BY Tony Smith
Enter Action Code 669

MTP CHECKED noted
(Reduced Size Copy Enclosed)

ORCA GEO CHECKED noted
(Copy Enclosed)

Timely Filed YES NO
Service Charge Correct YES NO
(This is Curable)

WILDERNESS (WA) AREA CHECKED OK

WHICH WA _____

Location Fee Correct YES NO
Maintenance Fee Correct YES NO

Amount Paid \$ 810.00

Shortage \$ _____ Overage \$ _____

Over-the-Counter ✓ Mail _____

Township(s) 7N

Range(s) 9E

Section(s) 2, 4, 12, 11

GENERAL JURISDICTION OF: BLM _____ (or) WHICH NATIONAL FOREST Tonto

Enter Code 880 On Split Estate Land (Show Type of Patent - SX, PX, SRHE etc)

Enter Code 267 For Stockraising Homestead When Proper Notice Has Been Filed

STATUS.

CLAIMS PARTIALLY VOID: Private Minerals _____ Withdrawn _____ Other _____

CLAIMS VOID: Private Minerals _____ Withdrawn _____ Other _____

ADD: DATE RECEIVED, ACTION CODE 482, IN REMARKS: 1995, 1996, 1997, 1998

SPECIAL INSTRUCTIONS FOR DATA INPUT: _____

COMMENTS ~~14-12-92~~ E 1/2 of FAN 1A, 1B, 1C not open to location. WDL Forest Service

A MC 349384

LOCATION NOTICE FOR LODE MINING CLAIM

NOTICE IS HEREBY GIVEN that the ERN HAVEN 1A lode mining claim has been located by LESLIE FISH, whose current mailing address is P.O. Box 9284, Phoenix, Az. 85068 - 9284.

The general course of this claim is S 81°W - N 81°E and it is situated in Gila County, Arizona.

This claim is 1500 feet in length and 600 feet in width. This claim runs from the location monument on which this location notice is posted approximately 750 feet in a S 81°W direction to the West end line and 750 feet in a N 81°E direction to the East end line. This claim is marked by six monuments, one at each corner and one at the center of each end line of the claim.

The location monument on which this notice is posted is situated within Section 142, Township 7 N, Range 9 E, Gila Salt River Base and Meridian, Arizona and this claim encompasses portions of the following quarter section (s), section (s), Township (s) and Range (s) SW 1/4 Sec 1 + SE 1/4 Sec 2 T. 7N., R. 9E., Gila Salt River Base and Meridian, Arizona.

The locality of this claim with reference to some natural object or permanent monument and additional information (if any) concerning its locality are as follows: See map of Survey attached.

DATED AND POSTED on the ground this 12th day of January, 1998.

RECEIVED
M. AZ STATE OFFICE


JAN 07 1998

PHOENIX, ARIZONA

LOCATOR (s)

Leslie Fish

CLAIM MAP



1. The above map depicts the FAN HAVEN 1A mining claim, which is located in Section (s) 1 & 2, Township 7 N, Range 9 E, Gila and Salt River Base and Meridian, Gila County, Arizona.
2. The type of corner and location monuments used are as follows: Stone monuments at least 3' high.
3. The bearings and distances in degrees and feet between claim corners are as depicted on the map.

LOCATION NOTICE FOR LODE MINING CLAIM

NOTICE IS HEREBY GIVEN that the FRAN HAVEN 1B lode mining claim has been located by LESLIE FISH, whose current mailing address is P.O. Box 9284, Phoenix, Az. 85068 - 9284.

The general course of this claim is S 81°W - N 81°E and it is situated in Gila County, Arizona.

This claim is 1500 feet in length and 600 feet in width. This claim runs from the location monument on which this location notice is posted approximately 750 feet in a S 81°W direction to the West end line and 750 feet in a N 81°E direction to the East end line. This claim is marked by six monuments, one at each corner and one at the center of each end line of the claim.

The location monument on which this notice is posted is situated within Section 11, 12, 12, Township 7 N, Range 9 E, Gila Salt River Base and Meridian, Arizona and this claim encompasses portions of the following quarter section (s), section (s), Township (s) and Range (s) SW 1/4 Sec 1, NW 1/4 Sec 12, NE 1/4 Sec 11, SE 1/4 Sec 2 T. 7N., R. 9E., Gila Salt River Base and Meridian, Arizona.

The locality of this claim with reference to some natural object or permanent monument and additional information (if any) concerning its locality are as follows: See map of Survey attached.

DATED AND POSTED on the ground this 1st day of January, 19 98.

RECEIVED
B.L.M. AZ STATE OFFICE


JAN 07 1998

PHOENIX, ARIZONA

LOCATOR (s)

Leslie Fish

Lode \otimes Placer ()



1. The above map depicts the FAN HAVEN 1B mining claim, which is located in Section (s) 1, 12, 11, 2, Township 7 N, Range 9 E, Gila and Salt River Base and Meridian, Gila County, Arizona.
2. The type of corner and location monuments used are as follows: Stone monuments at least 3' high.
3. The bearings and distances in degrees and feet between claim corners are as depicted on the map.

LOCATION NOTICE FOR LODGE MINING CLAIM

NOTICE IS HEREBY GIVEN that the ERN HAVEN 1C lode mining claim has been located by LESLIE FISH, whose current mailing address is P.O. Box 9284, Phoenix, Az. 85068 - 9284.

The general course of this claim is S 81°W - N 81°E and it is situated in Gila County, Arizona.

This claim is 1500 feet in length and 600 feet in width. This claim runs from the location monument on which this location notice is posted approximately 750 feet in a S 81°W direction to the West end line and 750 feet in a N 81°E direction to the East end line. This claim is marked by six monuments, one at each corner and one at the center of each end line of the claim.

The location monument on which this notice is posted is situated within Section 12+11, Township 7 N, Range 9 E, Gila Salt River Base and Meridian, Arizona and this claim encompasses portions of the following quarter section (s), section (s), Township (s) and Range (s) NW 1/4 Sec 12, NE 1/4 Sec 11 T. 7N., R. 9E., Gila Salt River Base and Meridian, Arizona.

The locality of this claim with reference to some natural object or permanent monument and additional information (if any) concerning its locality are as follows: See map of Survey attached.

DATED AND POSTED on the ground this 1st day of January, 1998.

RECEIVED
B.L.M. AZ STATE OFFICE


LOCATOR (s)

- Leslie Fish

JAN 07 1998

PHOENIX, ARIZONA

CLAIM MAP



1. The above map depicts the FAN HAVEN IC mining claim, which is located in Section (s) 12, 11, Township 7 N, Range 9 E, Gila and Salt River Base and Meridian, Gila County, Arizona.
2. The type of corner and location monuments used are as follows: Stone monuments at least 3' high.
3. The bearings and distances in degrees and feet between claim corners are as depicted on the map.

A MC 349387

LOCATION NOTICE FOR LODE MINING CLAIM

NOTICE IS HEREBY GIVEN that the FRAN HAVEN 2 lode mining claim has been located by LESLIE FISH, whose current mailing address is P.O. Box 9284, Phoenix, Az. 85068-9284.

The general course of this claim is S 81° W - N 81° E and it is situated in Gila County, Arizona.

This claim is 1500 feet in length and 600 feet in width. This claim runs from the location monument on which this location notice is posted approximately 750 feet in a S 81° W direction to the West end line and 750 feet in a N 81° E direction to the East end line. This claim is marked by six monuments, one at each corner and one at the center of each end line of the claim.

The location monument on which this notice is posted is situated within Section 2, Township 7 N, Range 9 E, Gila Salt River Base and Meridian, Arizona and this claim encompasses portions of the following quarter section (s), section (s), Township (s) and Range (s) SE 1/4 Sec 2 T. 7 N., R. 9 E., Gila Salt River Base and Meridian, Arizona.

The locality of this claim with reference to some natural object or permanent monument and additional information (if any) concerning its locality are as follows: See map of Survey attached.

DATED AND POSTED on the ground this 1st day of January, 1998.

LOCATOR (s)


Leslie Fish

RECEIVED
R.L.M. AZ STATE OFFICE

JAN 6 1998

PHOENIX, ARIZONA

CLAIM MAP



1. The above map depicts the FAN HAVEN 2 mining claim, which is located in Section (s) 2, Township 7 N, Range 9 E, Gila and Salt River Base and Meridian, Gila County, Arizona.
2. The type of corner and location monuments used are as follows: Stone monuments at least 3' high.
3. The bearings and distances in degrees and feet between claim corners are as depicted on the map.

A MC 349388

LOCATION NOTICE FOR LODE MINING CLAIM

NOTICE IS HEREBY GIVEN that the FAN HAVEN 3 lode mining claim has been located by LESLIE FISH, whose current mailing address is P.O. Box 9284, Phoenix, Az. 85068 - 9284.

The general course of this claim is S 81°W - N 81°E and it is situated in Gila County, Arizona.

This claim is 1500 feet in length and 600 feet in width. This claim runs from the location monument on which this location notice is posted approximately 750 feet in a S 81°W direction to the West end line and 750 feet in a N 81°E direction to the East end line. This claim is marked by six monuments, one at each corner and one at the center of each end line of the claim.

The location monument on which this notice is posted is situated within Section 2, 11, Township 7 N, Range 9 E, Gila Salt River Base and Meridian, Arizona and this claim encompasses portions of the following quarter section (s), section (s), Township (s) and Range (s) SE 1/4 Sec 2, NE 1/4 Sec 11, NW 1/4 Sec 11, SW 1/4 Sec 2 T. 7N., R. 9E., Gila Salt River Base and Meridian, Arizona.

The locality of this claim with reference to some natural object or permanent monument and additional information (if any) concerning its locality are as follows: See map of Survey attached.

DATED AND POSTED on the ground this 10th day of January, 1998.

LOCATOR (s)


Leslie Fish

RECEIVED
P.L.M. AZ STATE OFFICE

JAN 17 1998

PHOENIX, ARIZONA

CLAIM MAP



1. The above map depicts the FAN HAVEN 3 mining claim, which is located in Section (s) 2, 11, Township 7 N, Range 9 E, Gila and Salt River Base and Meridian, Gila County, Arizona.
2. The type of corner and location monuments used are as follows: Stone monuments at least 3' high.
3. The bearings and distances in degrees and feet between claim corners are as depicted on the map.

4 HC 349389

LOCATION NOTICE FOR LODE MINING CLAIM

NOTICE IS HEREBY GIVEN that the FAN HAVEN 4 lode mining claim has been located by LESLIE FISH, whose current mailing address is P.O. Box 9284, Phoenix, Az. 85068 - 9284.

The general course of this claim is S 81°W - N 81°E and it is situated in Gila County, Arizona.


This claim is 1500 feet in length and 600 feet in width. This claim runs from the location monument on which this location notice is posted approximately 750 feet in a S 81°W direction to the West end line and 750 feet in a N 81°E direction to the East end line. This claim is marked by six monuments, one at each corner and one at the center of each end line of the claim.

The location monument on which this notice is posted is situated within Section 2, 3, 10, 11, Township 7 N, Range 9 E, Gila Salt River Base and Meridian, Arizona and this claim encompasses portions of the following quarter section (s), section (s), Township (s) and Range (s) SW 1/4 Sec 2, NW 1/4 Sec 11, NE 1/4 Sec 10, SE 1/4 Sec 3 T. 7N., R. 9E., Gila Salt River Base and Meridian, Arizona.

The locality of this claim with reference to some natural object or permanent monument and additional information (if any) concerning its locality are as follows: See map of Survey attached.

DATED AND POSTED on the ground this 15th day of January, 1998.

LOCATOR (s)


- Leslie Fish 

RECEIVED
P.M. AZ STATE OFFICE

JAN 17 1998

PHOENIX, ARIZONA

CLAIM MAP



1. The above map depicts the FAN HAVEN 4 mining claim, which is located in Section (s) 2, 3, 10, 11, Township 7 N, Range 9 E, Gila and Salt River Base and Meridian, Gila County, Arizona.
2. The type of corner and location monuments used are as follows: Stone monuments at least 3' high.
3. The bearings and distances in degrees and feet between claim corners are as depicted on the map.

UNITED STATES
DEPARTMENT OF THE INTERIOR
BUREAU OF LAND MANAGEMENT

(Return Address)

State _____ Office _____

OFFICIAL BUSINESS
PENALTY FOR PRIVATE USE, \$300

AN EQUAL OPPORTUNITY EMPLOYER

**BUREAU OF LAND MANAGEMENT
DENVER FEDERAL CENTER
BUILDING 50, SC-610
P.O. BOX 25047
DENVER, COLORADO 80225-0047**

**FINANCIAL DOCUMENTS
ONLY**

- ☐ **SC-613C = PRODUCTION SCHEDULING SECTION**
- ☐ **SC-615 = GENERAL ACCOUNTING BRANCH**
- ☐ **SC-616 = ADMINISTRATIVE AND CUSTOMER PAYMENTS BRANCH**

SC-613C PRODUCTION SCHEDULING SECTION

Deposit Tickets (SF-215) Including Supporting Documents,
e.g., Form 1370-35, 1370-40, etc.

Progress Reports (Form 1681-6)

Payroll Change Forms (FB-315)

Automated Payroll Correction Letters (FB305PP1)

Automated Refunds (Form 1374-1)

Adjustments to Lease (Form 1370-11 & Form 1371-18)

Refund Data Sheet (Form 1374-1) Including
DFS (Form 1310-5) or CDS (Form 1370-35)

SC-615 GENERAL ACCOUNTING BRANCH

Collection Transmittals (Form 1370-8 only) - Enclosed ☐

Debit Vouchers (SF-5515)

Fund Transfers Between Agencies (SF-1081 Collection Refunds)

OPAC

Fuel & Oil Issue Record (Form 1520-28)

Motor Vehicle Petroleum Issue Record -
Reimbursable (GSA Form 1374-A)

Emergency Firefighter Payrolls

Stores Control Register (Form 1520-6)

Receiving Report for Stores (DI-102)

Report of Survey for Stores (DI-103)

Transfer of Property for Stores (DI-104)

Inventory of Property for Stores (DI-106)

Reimbursable Work Project Authorization (Form 1681-3)

Final Salary Clearance (Form 1340-2) - Enclosed ☐

Balanced Standard Voucher (Temporary Form 1310-21)

Project Number Assignment Form (Temporary Form 1310-12)

SC-616 ADMINISTRATIVE AND CUSTOMER PAYMENTS BRANCH

Travel Advance Requests (SF-1038) - Enclosed ☐

Travel Vouchers (SF-1012) - Enclosed ☐

Travel Authorizations (DI-1020) - Enclosed ☐

Reimbursement Vouchers (SF-1129 Imprest) - Enclosed ☐

Final Salary Clearance (Form 1340-2) - Enclosed ☐

All Payment Invoices:

Document Face Sheets for Obligations & Payments (1310-5)

Purchase Orders (Pink & Blue) (OF-347)

Purchase Orders (SF-44)

Advertising Orders (SF-1143)

District Contract Obligations

District Certificates for Contract Payments (1510-10)

Receiving Reports (OF-347)

T.R. Buff copies (SF-1169) including

Documents Face Sheet (1310-5)

GSA FEDSTRIP Obligation Copies (SF-3146)

GSA Self Service Obligations (GSA-831)

Tort Claims (SF-1145)

Seed Test Results

Equipment Order Use Summary & Invoice (1510-18)

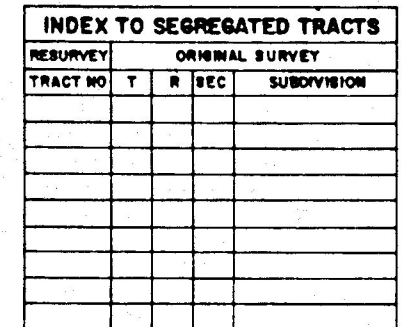
Fund Transfers Between Agencies (SF-1081 - Payments)

GEOGRAPHIC STATE: ARIZONA MERIDIAN: 14 TOWNSHIP: 7-ON RANGE: 9-DE

SEC	SUBDIVISION	MIR X-REFERENCE			NUMBER/TYPE/DISPOSITION/ACRES	PROPRIETOR/INTEREST/RELATIONSHIP
17	N2W2SE, SE5W	14	4-ON	8-DE	CASE: AZA 008646	AZ SHWY 100.00000% HOLDER
19	NESW, N2SE	14	5-ON	8-DE	TYPE: 289101 ROW-FS EASEMENT GRA	
20	NW	14	6-ON	9-DE	DISP: AUTHORIZED 06/24/74	
		14	7-ON	8-DE	ACRS: 00460.610	
1	PROT. N2	14	8-ON	9-DE	CASE: AZA 028900	FS REGION 3 100.00000% HOLDING AGENC
11	S2SW, NESE	14	8-ON	10-DE	TYPE: 232170 MCL-FS MISCELLANEOU	
12	NW, N2SW	14	9-ON	10-DE	DISP: PENDING 12/07/94	
14	NWNW	14	10-ON	10-DE	ACRS: 07500.000	
15	NENE					

Concerns some of the claims

STATUS OF PUBLIC DOMAIN LAND AND MINERAL TITLES



JAN 14 8 03 AM '98

[illegible]

T. 7N
R. 9E